












LEGEND

 Subject Site	 Current Bushfire Prone Land Buffer	 Coastal Wetland Area SEPP (Resilience and Hazards) 2021	 Contours 2m
 Open Space	 Coastal Use Area SEPP (Resilience and Hazards) 2021	 Wetland Proximity Area SEPP (Resilience and Hazards) 2021	
 Lots			
 Water			

Scale 1:15,000 @ A3
0m 100 200 400