



PSI for Contamination



Proposed Northern and Southern Play Areas – Cronulla Town Centre Plaza

Sutherland Shire Council

08 March 2023

→ The Power of Commitment



Project name		Cronulla Town Centre Upgrade - Contamination Assessment					
Document title		PSI for Contamination Proposed Northern and Southern Play Areas – Cronulla Town Centre Plaza					
Project number		12602945					
File name		12602945-RPT_Cronulla PSI North South Play Areas.docx					
Document ID		12602945-3586-2					
Status Code	Revision	Author	Reviewer		Approved for issue		
			Name	Signature	Name	Signature	Date
S3	A	C. Quayle / S. Eccleshall	H. Milne		C. Quayle		20/2/2023
S4	0	C. Quayle / S. Eccleshall	H. Milne		C. Quayle		8/3/2023

GHD Pty Ltd | ABN 39 008 488 373

Crown Tower, Level 11, 200 Crown Street

Wollongong, New South Wales 2500, Australia

T +61 2 4222 2300 | F +61 2 4222 2301 | E wolmail@ghd.com | ghd.com

© GHD 2023

This document is and shall remain the property of GHD. The document may only be used for the purpose for which it was commissioned and in accordance with the Terms of Engagement for the commission. Unauthorised use of this document in any form whatsoever is prohibited.

Executive Summary

Sutherland Shire Council (Council) plans to carry out upgrade works at Cronulla Town Centre Plaza, Cronulla Street, Cronulla, NSW. Council has indicated that the works will be undertaken in two stages. The first stage (Stage 1) will be the construction of two play areas within the northern and southern parts of the Plaza followed by upgrades to the remaining plaza areas (Stage 2).

Council indicated that Stage 1 will involve the construction of the two play areas and requires the removal of the upper portion of the existing concrete pavement for installation of attenuation soft fall areas. Stage 2 comprises several other upgrades to the remaining plaza that will involve minor earthworks and installation of additional play areas.

Council requires a Preliminary Site Investigation (PSI) for contamination of the site for the development application (DA) due to a change in land use from a road / pedestrian area to a recreation area. Council is required to submit a DA for Stage 1 by mid to end February 2023 and has therefore requested Stage 1 to be prioritised over Stage 2.

Based on our understanding of the Council's requirements, the objectives of the contamination assessment were to:

- Assess the likelihood for contamination to exist on the site from past or present activities.
- Provide recommendations for further investigation and/or contamination management (if applicable) in relation to change of land use from a road / pedestrian area to a recreation area.

The scope of work developed to meet these objectives included a desktop study of site history and review of a previous investigation report including soil test results, site walkover, interpretation of information and making conclusions and recommendations in relation to the above objectives.

Site history information indicated Cronulla Street (formerly Currunulla Street) has existed since at least 1913 initially as an unsealed road. The street was initially accessible via vehicle and tram until c1936 where the tram lines were removed, and then sealed using concrete pavement. The street remained accessible by vehicle until the late 1980s where it became pedestrianised and known as the Cronulla Town Centre Plaza. Cronulla Street appeared to be the key commercial and retail district for the town since at least the early 1900's. Over this time, numerous commercial / retail shops have traded adjacent to Cronulla Street. Several dry cleaners, printeries, motor garage and/or service station related businesses occurred adjacent or in the vicinity of Site 1 between 1948 and 1989. Photographic processing activities occurred at two locations, 31 m north-east and 120 m south-west of Site 2.

Council records indicated that the service station that was operating at No. 34 Cronulla Street (37 m south-east of Site 1), was decommissioned c1956 where there was a requirement to remove kerbside bowsers. No information was available on possible workshops, underground storage tank (UST) configuration, decommissioning of the tanks or remediation activities associated with remnant contamination that may have been caused by these activities. Similarly, no information was available on configuration of premises, chemicals stored and used, and waste disposal practices for dry cleaning activities, printeries and/or photograph processing.

In 2019, eighteen (18) soil samples were collected from 30 test locations within Cronulla Town Centre Plaza and analysed for total recoverable hydrocarbons (TRH), benzene, toluene, ethylbenzene and xylenes (BTEX polycyclic aromatic hydrocarbons (PAH), and organochlorine and organophosphate pesticides (OCP/OPP), heavy metals and asbestos as part of a geotechnical investigation (GHD, 2019). No exceedances of the Health Investigation Levels (HILs) and Health Screening Levels (HSLs) for recreational and commercial/industrial land use were reported, and no asbestos was identified, above or below the methodological limit. It is noted however that the two sites were not directly assessed during this investigation.

Based on previous and current investigation results, potential for contamination was identified in four areas of environmental concern (AECs), which included:

- On-site source of potential contamination:
 - AEC 1: Fill of unknown quality and origin.
- Off-site source where historical on-site migration may have occurred:
 - AEC 2: Storage and dispensing of fuel and motor garages
 - AEC 3: Dry cleaners and storage of dry-cleaning fluids
 - AEC 4: Printeries and photographic processing

The likelihood of contamination being present below 1.76 m (the investigation depth of previous investigation (GHD, 2019)) and potential for vapour intrusion within enclosed structures (i.e. buildings), trenches or pits is assessed as moderate for AEC 2 and AEC 3. However, the likelihood of contamination present within the upper 1.0 m, particularly near the centre parts of Cronulla Street, is assessed as low. The key contaminants of potential concern (COPC) are TRH, BTEX, PAH, OCP, OPP, PCB, TCE, VOC, heavy metals and/or asbestos for AEC 1 to AEC 3. COPCs identified for AEC 4 were acids, alkalis, solvents, bromide, metals (e.g. chromium, silver), thiocyanate, ammonium compounds, sulphur compounds, phosphate, ethanol, and formaldehyde. Contamination, if present, may occur in soil, groundwater and soil vapour.

Based on the proposed site activities and method of construction of the play areas, the source-pathway-receptor (SPR) linkages for recreational, ecological and groundwater receptors to be exposed to existing contamination (if present) are assessed as incomplete. SPR linkages are considered incomplete as existing pavements and fall attenuation surface eliminate direct access to soil and groundwater and reduce mobilisation of contaminants to stormwater, and the outdoor location of the play areas will allow volatile compounds to sufficiently disperse. SPR linkages could be complete for human and ecological receptors during construction where direct access to impacted soils and groundwater, and mobilisation of exposed soils to receiving waterbodies may occur. Construction and/or maintenance workers could also be exposed to volatile compounds in trenches or pits.

Based on the results of current and previous investigations and the proposed development, Site 1 and Site 2 are assessed as suitable for recreational land use. It is recommended that a Construction Environmental Management Plan (CEMP) should be prepared to manage the potential contaminant exposure risks during construction activities, and manage potential unexpected finds (e.g. buried waste, demolition waste, ACM, etc) that could be encountered. The CEMP should also include an Unexpected Finds Protocol (UFP) and site-specific Work Health Safety and Environment (WHSE) plan. A Long Term Environmental Management Plan (LTEMP) is also recommended to manage potential contamination as part of future activities and provide an awareness of potential contamination for future site users such as maintenance workers. The LTEMP should remain enforce until further investigations are carried out to assess the status of the potential contamination identified.

This report is subject to, and must be read in conjunction with, the limitations set out in Section 1.6 and the assumptions and qualifications contained throughout the Report.

Contents

Abbreviations and definitions	v
1. Introduction	1
1.1 General	1
1.2 Purpose of this report	1
1.3 Drawings and defining the site	1
1.4 Objectives	1
1.5 Scope of works	1
1.6 Limitations	2
2. Site setting	3
2.1 Site identification	3
2.2 Topography and drainage	3
2.3 Soil landscape	3
2.4 Acid sulfate soil occurrence	4
2.5 Geology	5
2.5.1 Regional	5
2.5.2 Site specific	6
2.6 Hydrogeology	8
3. Site history	10
3.1 General	10
3.2 Historical aerial photography	10
3.2.1 Site 1 – Northern play area	10
3.2.2 Site 2 – Southern play area	11
3.3 NSW EPA registers	11
3.4 Historical business directories	12
3.5 Other historical references	13
3.6 Interviews	17
3.7 Gaps in the site history	18
3.8 Site history summary	18
4. Site observations	19
4.1 General	19
4.2 Site 1 – Northern play area	19
4.3 Site 2 – Southern play area	19
5. Existing soil data	23
5.1 Assessment criteria	23
5.2 Comparison of laboratory results	23
6. Conceptual site model	24
6.1 Potential sources of contamination	24
6.1.1 On-site sources	24
6.1.2 Off-site sources	24
6.2 Contaminants of potential concern	26
6.3 Pathway	26

6.4	Receptors	26
6.5	Source-pathway-receptor (SPR) linkages	27
7.	Conclusions	29
8.	References	31

Table index

Table 2.1	Summary of site details	3
Table 2.2	Summary of subsurface conditions (GHD, 2019)	7
Table 2.3	Summary of borehole logs (GHD, 2019)	7
Table 3.1	Summary of NSW EPA search results	11
Table 3.2	Summary of dry cleaners, motor garages, services stations and printeries	12
Table 3.3	Summary of interview	18
Table 6.1	Potential source pathway receptor (SPR) linkages	27

Figure index

Figure 2.1	Soil landscape map showing the sites are in an area mapped as disturbed terrain (teal shading) indicating possible fill (Lotsearch, 2023)	4
Figure 2.2	ASS occurrence relative to the sites (DLWC, 1997)	5
Figure 2.3	Regional geology relative to the sites (Geological Survey of NSW, 1985)	6
Figure 2.4	Indicative cross section for Cronulla Town Centre Plaza (GHD, 2019)	7
Figure 2.5	Groundwater bores closest to the proposed development sites (source: WaterNSW)	9
Figure 3.1	Historical map c1921 showing Mr Laycock's residences which appears to back onto No. 25 (now 85 to 89) Cronulla Street and possible location of garage shown in Photograph 3 (source: Sutherland Shire Libraries)	17

Appendices

Appendix A	Figures
Appendix B	Proposed Development Drawings
Appendix C	Lotsearch report
Appendix D	Previous borehole logs with explanation sheets
Appendix E	Summary of laboratory results

Abbreviations and definitions

Abbreviation	Definition
ACM	Asbestos containing material
AEC	Area of environmental concern
ASS	Acid sulfate soils
AST	Above ground storage tank
BTEXN	Benzene, toluene, ethyl benzene and xylenes plus naphthalene
CEMP	Construction Environmental Management Plan
CLM Act	Contaminated Land Management Act 1997 (incorporating amendments made by the Contaminated Land Management Amendment Act 2003)
COPC	Contaminant of potential concern
CSM	Conceptual Site Model
DP	Deposited Plan
EIL	Ecological Investigation Level
EMP	Environmental Management Plan
EPL	Environmental Protection Licence
ESA	Environmental Site Assessment
ESL	Ecological Screening Level
<	Less than (laboratory reporting limit)
GHD	GHD Pty Ltd
Ha	Hectare
HIL	Health Investigation Level (relating to defined land use scenario)
HSL	Health Screening Levels
LEP	Local Environmental Plan
LOR	Limit of reporting
LTEMP	Long Term Environmental Management Plan
m AHD	Elevation in metres from Australian Height Datum
m bgl	Metres below ground level
mg/kg	Milligrams per kilogram
NATA	National Association of Testing Authorities of Australia
NEPC	National Environment Protection Council
NEPM	National Environment Protection Measure
NSW EPA	New South Wales Environmental Protection Authority
PAH	Polycyclic aromatic hydrocarbons
PCB	Polychlorinated Biphenyl
PFAS	Per and polyfluoroalkyl substances
pH	-log[H]
PID	Photoionisation detector
ppm	Parts per million
PSI	Preliminary Site Investigation

Abbreviation	Definition
SPR	Source Pathway Receptor
SWL	Standing water level
TCE	Trichlorethylene
TEQ	Toxicity Equivalence Quotient
TRH	Total recoverable hydrocarbons
UFP	Unexpected Find Protocol
UPSS	Underground petroleum storage system
UST	Underground storage tank
VOC	Volatile Organic Compound
WHSE	Work Health Safety and Environment

1. Introduction

1.1 General

Sutherland Shire Council (Council) plans to carry out upgrade works at Cronulla Town Centre Plaza, Cronulla Street, Cronulla, NSW. Council has indicated that the works will be undertaken in two stages. The first stage (Stage 1) will be the construction of two play areas within the northern and southern parts of the Plaza followed by upgrades to the remaining plaza areas (Stage 2). The northern and southern play areas, Site 1 and Site 2 respectively, are irregularly shaped and are shown in Figure 1 (Appendix A).

Council indicated that Stage 1 will involve the construction of the two play areas and requires the removal of the upper portion of the existing concrete pavement for installation of attenuation soft fall areas. Stage 2 comprises several other upgrades to the remaining plaza that will involve minor earthworks and installation of additional play areas.

Council requires a Preliminary Site Investigation (PSI) for contamination of the site for the development application (DA) due to a change in land use from a road / pedestrian area to a recreation area. Council is required to submit a DA for Stage 1 by mid to end February 2023 and has therefore requested Stage 1 to be prioritised over Stage 2.

Council has commissioned GHD Pty Ltd (GHD) to carry out the PSI for contamination for the two play areas. This assessment has been carried out in general accordance with GHD's proposal ref: 12602945-70682-1, dated 17 January 2023.

1.2 Purpose of this report

The purpose of this report is to document the findings of the assessment, which will support the development application for the proposed development of two play areas and address anticipated consent conditions.

1.3 Drawings and defining the site

The proposed development sites are shown in drawings:

- Northern play area (Site 1): 18281- DD (75%)-C04, sheet 4, Cronulla Plaza 2B_Civil Set
- Southern play area (Site 2): 18281- DD (75%)-C01, sheet 1, Cronulla Plaza 2B_Civil Set

A copy of these drawings is included in Appendix B.

1.4 Objectives

Based on our understanding of the Council's requirements, the objectives of the contamination assessment were to:

- Assess the likelihood for contamination to exist on the site from past or present activities.
- Provide recommendations for further investigation and/or contamination management (if applicable) in relation to change of land use from a road / pedestrian area to a recreation area.

1.5 Scope of works

To meet the above objectives, the following scope of work was carried out:

- Review of published information (e.g., topographic, geological, soil landscape, acid sulfate soil maps).
- Specific information reviewed for assessing the potential for contamination to exist at the site included historical title records, aerial photographs, previous geotechnical report (GHD, 2019), local history from the Sutherland Shire Libraries, interviews with persons familiar with the history of the site, and search of NSW Environment Protection Authority (EPA) databases.

- A site walkover to visually assess potential sources of contamination, observe surrounding land uses, topography, drainage, nearby sensitive environments, and consider details of the site history and desktop study to further assess potential areas of environmental concern (AEC) and contaminants of potential concern (COPC).
- Reassess existing soil analytical results from the 2019 geotechnical investigation and compare to relevant assessment criteria.
- Prepare a conceptual site model (CSM).
- Preparation of this report summarising results of the desktop study, site walkover and reassessed soil data from 2019 and providing conclusions and recommendations with respect to the objectives outlined in Section 1.4.

1.6 Limitations

This report has been prepared by GHD for Sutherland Shire Council and may only be used and relied on by Sutherland Shire Council for the purpose agreed between GHD and Sutherland Shire Council as set out in Section 1.2 of this report.

GHD otherwise disclaims responsibility to any person other than Sutherland Shire Council arising in connection with this report. GHD also excludes implied warranties and conditions, to the extent legally permissible.

The services undertaken by GHD in connection with preparing this report were limited to those specifically detailed in the report and are subject to the scope limitations set out in the report.

The opinions, conclusions and any recommendations in this report are based on conditions encountered and information reviewed at the date of preparation of the report. GHD has no responsibility or obligation to update this report to account for events or changes occurring subsequent to the date that the report was prepared.

The opinions, conclusions and any recommendations in this report are based on assumptions made by GHD described in this report. GHD disclaims liability arising from any of the assumptions being incorrect.

The opinions, conclusions and any recommendations in this report are based on information obtained from, and testing undertaken at or in connection with, specific sample points. Site conditions at other parts of the site may be different from the site conditions found at the specific sample points.

Investigations undertaken in respect of this report are constrained by the particular site conditions, such as the location of buildings and services. As a result, not all relevant site features and conditions may have been identified in this report.

GHD has prepared this report on the basis of information provided by Sutherland Shire Council and others who provided information to GHD (including Government authorities), which GHD has not independently verified or checked beyond the agreed scope of work. GHD does not accept liability in connection with such unverified information, including errors and omissions in the report which were caused by errors or omissions in that information.

2. Site setting

2.1 Site identification

The sites are shown in Figure 1 n Appendix A. Site identification details are summarised in Table 2.1 below.

Table 2.1 Summary of site details

Identification item	Detail
Site address:	Cronulla Town Centre Plaza, Cronulla Street, Cronulla, NSW
Site dimensions (approximate):	Site 1 (northern play area): 55 m ² Site 2 (southern play area): 30 m ²
Site identification	Crown Land
Parish / County:	Sutherland / Cumberland
Current zoning:	B3 – Commercial Core (under the Sutherland Shire Council Local Environmental Plan 2015) (LEP, 2015)
Current land use	Pedestrian area
Surrounding land use	<ul style="list-style-type: none">– East and west: Commercial shops. Ocean Grove Avenue occurs beyond the pedestrian area east of the southern play area.– North: Pedestrian area associated with the Plaza and Kingsway beyond– South: Pedestrian area associated with the Plaza and Purely Place beyond

2.2 Topography and drainage

Google Earth indicates that the Cronulla Town Centre Plaza has an elevation between 15 m and 17 m above Australian Height Datum (AHD). The areas where the site occurs has an elevation of 15 m AHD. The Plaza has gentle fall to the south where a change in slope occurs at the southern end of the plaza rising to meet Purely Place.

The sites are near level with surface levels adjusted to direct surface water runoff into stormwater drains throughout the Plaza. It is anticipated that stormwater drains would discharge in nearby waterbodies.

The nearest water bodies to the sites are:

- Site 1: Bate Bay located approximately 270 m east of the site
- Site 2: Gunnamatta Bay located approximately 310 m south-west of the site

2.3 Soil landscape

The Wollongong-Port Hacking 1:100 000 Soil Landscape Series Sheet 9029-9129 (Soil Conservation Service of NSW, 1990) indicates the sites are situated within a soil landscape, described as:

- Disturbed terrain (XX – teal shading in Figure 2.1 below):
 - The topography varies from level plains to undulating terrain and has been disturbed by human activity to a depth of at least 100 cm. The original soil has been removed, greatly disturbed, or buried. Most of these areas have been levelled to slopes of <5%. Landfill includes soil, rock, building and waste material. The original vegetation has been completely cleared.
 - A survey at a suitable scale as well as geotechnical analysis should be undertaken because of variability of materials throughout the sites. Seek advice from local councils concerning localised areas of disturbed terrain.

The soil landscape mapped relative to the site is show in Figure 2.1 below.

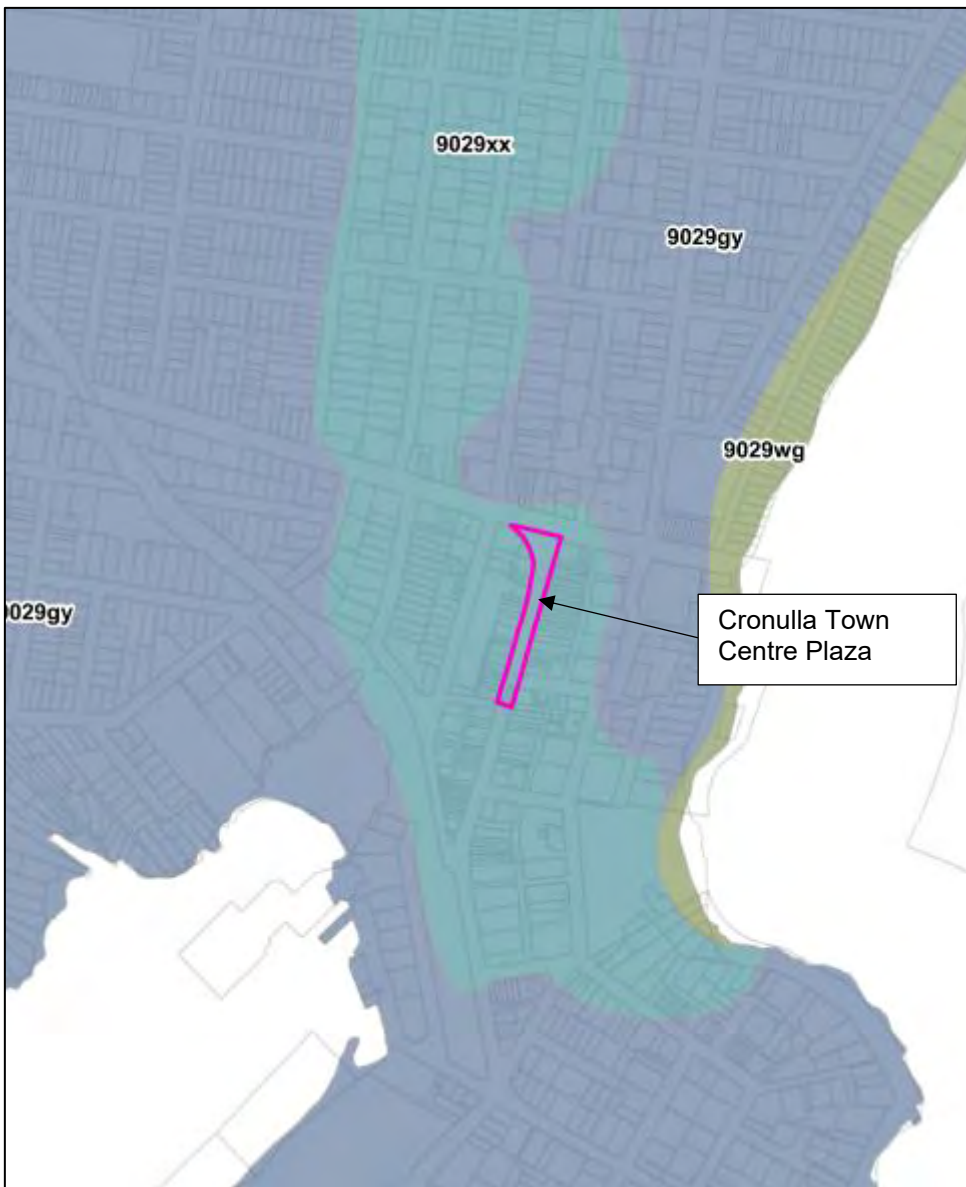


Figure 2.1 Soil landscape map showing the sites are in an area mapped as disturbed terrain (teal shading) indicating possible fill (Lotsearch, 2023)

2.4 Acid sulfate soil occurrence

ASS is naturally occurring soil and sediment containing iron sulfides that can generate sulfuric acid upon exposure to oxygen.

The Acid Sulfate Soil Risk Map (DLWC, 1997) indicates that the sites are situated in an area having no known occurrence of ASS. Areas of low and high probability of ASS occurrence, yellow and magenta shading respectively, are mapped north-east and south-east of the Cronulla Town Centre Plaza. Refer to Figure 2.2 below.



Figure 2.2 ASS occurrence relative to the sites (DLWC, 1997)

2.5 Geology

2.5.1 Regional

The regional geology is described in the 1:100,000 Wollongong – Port Hacking Geological Map Sheet 9029-9129 (Geological Survey of NSW, 1985), which indicates that the site is located within the Hawkesbury Sandstone unit and typically comprises shallow surficial residual soil and underlying Hawkesbury Sandstone for the project area.

Hawkesbury Sandstone has been described as a variably weathered grey medium to coarse grained quartz sandstone with minor shale and laminite lenses.

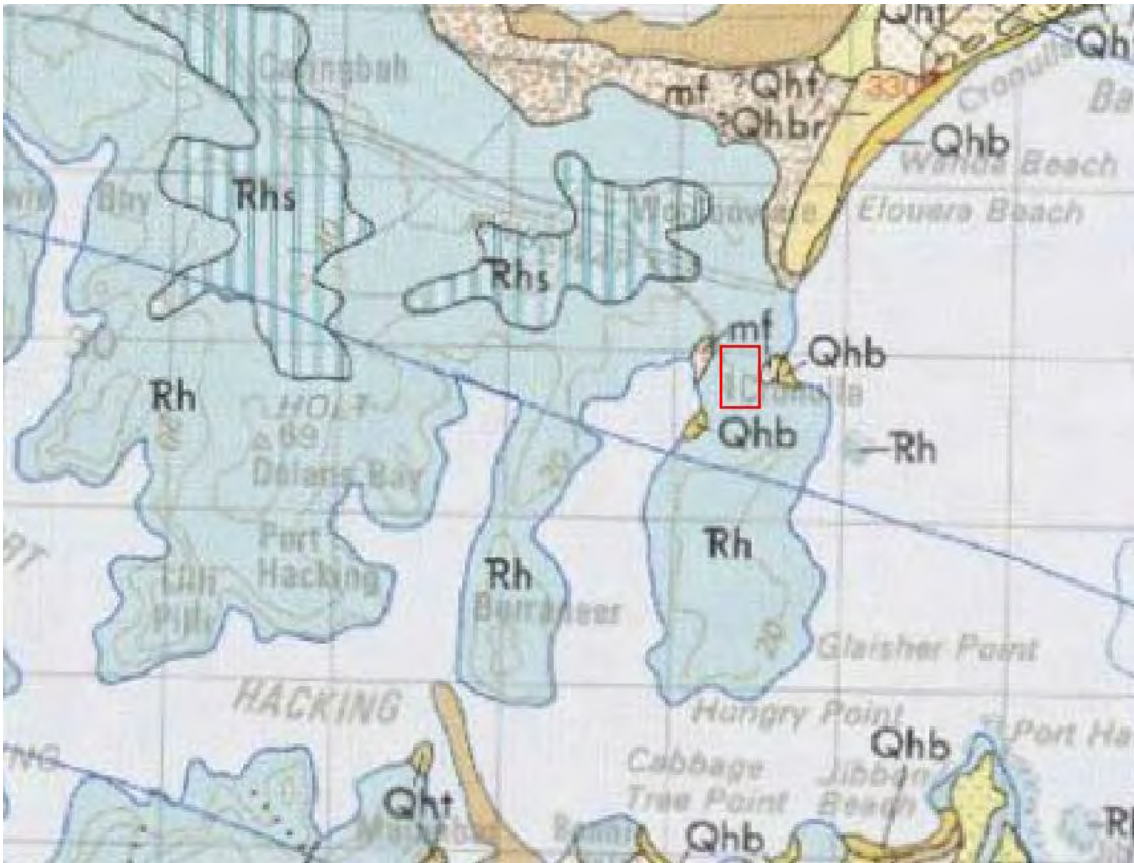


Figure 2.3 Regional geology relative to the sites (Geological Survey of NSW, 1985)

2.5.2 Site specific

The subsurface conditions encountered during the geotechnical investigation at the test locations were generally consistent with published soil and geological information, except for where fill was encountered (GHD, 2019). The subsurface conditions are summarised in Table 2.2 below and Table 2.3 provides a summary log for each test location. Borehole logs are included in Appendix D. Subsurface conditions encountered for the broader Plaza area have been included, as the previous test locations did not directly target Site 1 and Site 2. Figure 2.4 illustrates cross section of inferred subsurface condition. Groundwater seepages were not observed during drilling of the boreholes.

An indistinct odour was noted at BH12 at a depth of 0.35 m. Charcoal fragments was noted at BH15 at depths between 0.32 and 0.45 m within the fill layer. A trace of glass was observed at BH28 between 0.31 and 0.5 m bgl. No other evidence of contamination such as odours, staining or fragments of ACM were observed in remaining boreholes.

Soil samples were screened with a photoionisation detector (PID), which recorded negligible readings ranging between 0.1 ppm and 0.6 ppm. This indicates that significant volatile ionisable contamination was unlikely to be present in the samples screened. This is generally consistent with field observations and the laboratory-tested soil samples.

Table 2.2 Summary of subsurface conditions (GHD, 2019)

Unit	Description
Pavement	Concrete with steel reinforcement
Topsoil fill	Sandy silt, dark brown, fine to medium grained sand with rootlets encountered at BH17 only from surface to 0.25 m bgl.
Fill	The encountered fill was highly variable and ranged from either brown gravelly sand/sandy gravel or sandy/silty clay with gravel (possible reworked residual soil interface) with trace debris of medium dense to dense strength. Fill of variable type, consistency, and density with presence of debris is broadly considered as uncontrolled fill material.
Residual	The encountered residual soil was generally described as a low to high plasticity grey/brown mottled red brown to orange clay with sand and gravel (ironstone) of firm to very stiff consistency.

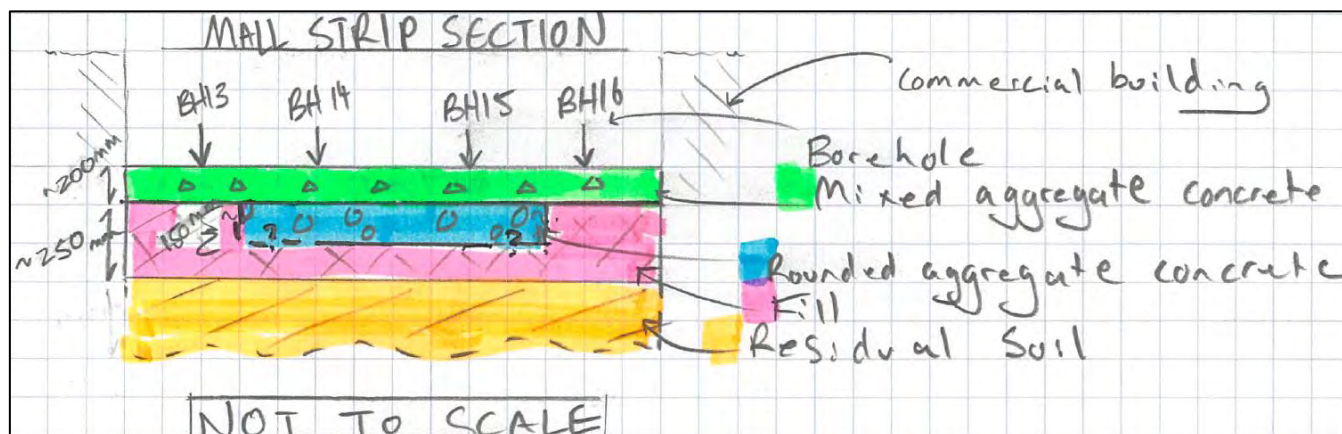


Figure 2.4 Indicative cross section for Cronulla Town Centre Plaza (GHD, 2019)

Table 2.3 Summary of borehole logs (GHD, 2019)

Material / Borehole ID	Pavement (including tiling, concrete, etc.)		Topsoil / Fill		Residual soil		End of hole
	Depth (m bgl)	Thickness (m)	Depth (m bgl)	Thickness (m)	Depth (m bgl)	Thickness (m)	Depth (m bgl)
BH01	0 – 0.14	0.14	0.14 – 0.42	0.28	0.42 – 1.70	1.28	1.70
BH02**	0 – 0.06 & 0.17 – 0.38	0.06 & 0.21	0.06 – 0.17 & 0.38 – 0.62*	0.11 & 0.24	0.62 – 0.81	0.19	0.81
BH03**	0 – 0.12 & 0.33 – 0.39	0.12 & 0.05	0.12 – 0.33 & 0.39 – 0.50	0.21 & 0.11	0.50 – 0.80	0.30	0.80
BH04	0 – 0.24	0.24	0.24 – 0.40	0.16	0.40 – 0.60	0.20	0.60
BH05	0 – 0.25	0.25	0.25 – 0.90	0.65	0.90 – 1.20	0.30	1.20
BH06	0 – 0.34	0.34	0.34 – 0.62	0.28	–	–	0.62
BH07	0 – 0.34	0.34	0.34 – 0.60	0.26	0.60 – 0.90	0.30	0.90
BH09	0 – 0.17	0.17	0.17 – 0.65	0.48	0.65 – 1.40	0.75	1.40
BH10	0 – 0.34	0.34	0.34 – 0.50	0.16	0.50 – 0.73	0.23	0.73
BH11	0 – 0.34	0.34	0.34 – 0.75	0.41	0.75 – 1.40	0.65	1.40
BH12	0 – 0.35	0.35	0.35 – 0.70	0.35	0.70 – 1.30	0.60	1.30
BH13	0 – 0.17	0.17	0.17 – 0.55	0.38	0.55 – 1.76	1.26	1.76
BH14	0 – 0.34	0.34	0.34 – 0.70	0.36	0.70 – 1.59	0.89	1.59

Material / Borehole ID	Pavement (including tiling, concrete, etc.)		Topsoil / Fill		Residual soil		End of hole
	Depth (m bgl)	Thickness (m)	Depth (m bgl)	Thickness (m)	Depth (m bgl)	Thickness (m)	Depth (m bgl)
BH15	0 – 0.32	0.32	0.32 – 0.45	0.13	0.45 – 0.85	0.40	0.85
BH16	0 – 0.25	0.25	0.25 – 0.40	0.15	0.40 – 1.45	1.05	1.45
BH17	–	–	0 – 0.45	0.45	0.45 – 0.98	0.98	0.98
BH20**	0 – 0.21	0.21	0.21 – 0.55	0.34	–	–	0.55
BH21	0 – 0.23	0.23	0.23 – 0.55	0.32	0.55 – 0.70	0.15	0.70
BH22	0 – 0.13	0.13	0.13 – 0.40	0.27	0.40 – 0.85	0.45	0.85
BH23	0 – 0.20	0.20	0.20 – 0.65	0.45	0.65 – 1.00	0.35	1.00
BH24	0 – 0.28	0.28	0.28 – 0.60	0.32	0.60 – 0.95	0.35	0.95
BH25	0 – 0.18	0.18	0.18 – 0.60	0.42	0.60 – 0.75	0.15	0.75
BH26	0 – 0.20	0.20	0.20 – 0.65	0.45	0.65 – 0.90	0.25	0.90
BH28**	0 – 0.31	0.31	0.31 – 0.50	0.29	–	–	0.50
BH29**	0 – 0.27	0.27	0.27 – 0.65	0.28	–	–	0.65
BH30**	0 – 0.16	0.16	0.16 – 0.45	0.29	–	–	0.45
BH31**	0 – 0.17 & 0.30 – 0.36	0.17 & 0.06	0.17 – 0.30	0.13	–	–	0.36
BH32**	0 – 0.22	0.22	0.22 – 0.35	0.13	–	–	0.35
BH33	0 – 0.21	0.21	0.21 – 0.85	0.64	0.85 – 1.10	0.25	1.10
BH34**	0 – 0.25	0.25	0.25 – 0.75	0.50	–	–	0.75

Table notes: – Not encountered; *Probable reworked/disturbed residual soil; **Encountered/probable 'isolated' pavement type (e.g. comprising two layers of pavement separated by fill)

2.6 Hydrogeology

The Lotsearch report (Lotsearch, 2023, p. 105) in Appendix C indicates that there are four groundwater bores within 500 m of the sites. The bores are located between 155 m and 182 m west and north-west of the Cronulla Town Centre Plaza (Figure 2.5).

The groundwater bore located 160 m west of Site 2 was installed in 1965 to a depth of 45.70 m below ground level (bgl) and registered for irrigation purposes. The driller's log indicated topsoil to a depth of 0.91m, overlying clay and sandstone. The salinity was described as 'good'. The area where the bore is located appears to be occupied by an above ground carpark.

The remaining three groundwater bores were registered for monitoring purposes and installed at a service station located at No. 46 Kingsway, Cronulla, NSW to depths of 6 m bgl. The groundwater bores are located between 210 m and 245 m north-west of Site 1. Groundwater was recorded at depths between 1.92 m and 3.21 m bgl. The driller's log indicates gravel and / or gravel sand material (possibly fill) was encountered at each bore location to depths between 0.3 m and 2.3 m. Sand and clay were encountered below the gravel fill and overlying rock. Sandstone and / or shale was encountered at depths below 3.4 m and 3.8 m.



Figure 2.5 Groundwater bores closest to the proposed development sites (source: WaterNSW)

3. Site history

3.1 General

Site history information was reviewed for the proposed development areas and obtained from the following sources:

- Review of selected aerial photographs (1930 to 2022).
- A search of NSW EPA register for listings of the site and nearby properties.
- Historical business directories.
- Other historical references
- Interview with a Council representative, Phillippa Biswell.

GHD attempted to view Council records including Section 10.7 and property records via a GIPA request. For the Section 10.7, because the sites are within a former street (i.e. Cronulla Street – Crown Land), no title identifiers exist to facilitate this search. A GIPA request was submitted to Council, which included the sites and adjoining properties. The GIPA request was refused by Council due to the relatively large volume of files to be collated. Council representative, Phillippa Biswell, was able to discuss information specifically relevant to the project that was on Council's contaminated land records associated with the adjoining properties during an interview with GHD.

A summary is provided below. Relevant historical details are shown in Figure 1 (Appendix A).

3.2 Historical aerial photography

Aerial photographs were sourced from Shire Maps on the Sutherland Shire Council website (<https://mapping.ssc.nsw.gov.au/ShireMaps/>) and were also provided as part of the Lotsearch report for the sites (Lotsearch, 2023).

Cronulla Street has been present in the aerial photographs since the earliest available photograph in 1930. The adjacent streets of Kingsway, Purely Place and Ocean Grove Avenue which intersect Cronulla Street were also present. Buildings were present on both sides of Cronulla Street and the surrounding streets aligned in a similar configuration to currently. Some vacant lots were present between the buildings on the western side of Cronulla Street and on Cronulla Street at the western side of the intersections with Kingsway, at the intersection with Purely Place. Cronulla Street was an unsealed road in 1930 and had been surfaced (possibly with concrete) by 1943.

From 1943 additional buildings were built in the vacant lots along Cronulla Street and motor vehicle traffic is observed on the road from the 1951 photographs. By 1965, the vacant lots had been occupied with businesses present along the entirety of the section of Cronulla Street that is now Cronulla Town Centre Plaza.

In 1984 Cronulla Street was still open to motor traffic, however, by 1990 the section Cronulla Street between Purely Place and The Kingsway had been pedestrianised with the road intersection with the Kingsway removed and the entire section of the street south to Purely Place paved. The already pedestrianised portion of Ocean Grove Avenue was integrated into the site with the paving continued into this area. Trees were planted at the northern end. Further plants were present along the length of Cronulla Street by 2006 which have grown over time and are still present today.

3.2.1 Site 1 – Northern play area

As described above, Site 1 was part of the unsealed road from prior to 1930 and was paved by 1943. The site was within the road corridor until between 1984 and 1990 when the road became pedestrianised and resurfaced. During resurfacing and pedestrianisation, light poles were added in the area of Site 1, with trees planted between 2001 and 2006. Between 2002 and 2005, a padmount transformer (item confirmed during site visit – refer to Section 4.2) was also added.

Buildings were present to the west of Site 1 from 1930 with a building present in northern half of No. 1 to 7 Cronulla Street. No further buildings were present on the western side until 1956, by which time a building had been constructed at Cronulla Street and No. 1 to 7 Cronulla Street had extended to cover the whole lot. A building was constructed at No. 13 Cronulla Street between 1956 and 1961, and from that time buildings have been present along the full length of the portion of Cronulla Street to the west of Site 1.

On the eastern side of Cronulla Street, adjacent to Site 1, buildings have been present along the full length of the street since 1930.

To the north and north-west of Site 1, further structures have been constructed within the paved area of the Street including a clock tower to the north installed by 1990, and a square structure to the north-west by 1990 which appears to have had a roof added by 1994. This structure is understood to be a stage with a recessed viewing area adjoining on the southern side, which was also covered between 2006 and 2010. To the north-east of the site at the intersection of Cronulla Street and Kingsway is the Cronulla Theatre building, which has been present since prior to 1930, and is listed in the Sutherland Shire LEP (LEP, 2015) as a building of local heritage significance.

3.2.2 Site 2 – Southern play area

Similarly, to Site 1, Site 2 was part of the unsealed road from prior to 1930 and was sealed by 1943. The site was within the road corridor until between 1984 and 1990 when the road became pedestrianised and resurfaced.

A building was present to the west of Site 2 from 1930 occupying No. 43, 45 and 47 Cronulla Street, by 1955 No. 49 Cronulla Street was also developed and buildings had been constructed on No. 51 and No. 53 to 55 Cronulla Street. The configuration of these buildings appears to have remained approximately consistent through to the present.

To the east of Site 2, the intersection with Ocean Grove Avenue was present prior to 1930 with the lots on the corners (No. 62 to 64 and 70 Cronulla Street) remaining undeveloped until 1943, after which time buildings have been present. The lot on the southern corner of Ocean Grove Avenue was originally the Commonwealth Bank and is listed as a heritage item of local significance in the Sutherland Shire LEP (LEP, 2015). When Cronulla Street was pedestrianised between 1984 and 1990 the resurfacing was extended into the western half of Ocean Grove Avenue.

The Post Office currently located at No. 41 Cronulla Street to the north-west of Site 2 has been present in this location since prior to 1930 and is listed on the Commonwealth Heritage List as a historic building and in the Sutherland Shire LEP (LEP, 2015) as a heritage item of local significance.

An oval asphalt area has been present at the southern end of Cronulla Street, north of the intersection with Purely Place, since pedestrianisation, and is still present today.

3.3 NSW EPA registers

Lotsearch carried out a search of the NSW EPA registers on 20 January 2023. The results of that search are summarised in Table 3.1. Search results are included in Appendix C.

Table 3.1 Summary of NSW EPA search results

Search	Result
Contaminated Land Record of Notices	No record for site or up to 1 km surrounding the site.
Notified Sites under the <i>Contaminated Land Management Act 1997</i> (CLM Act, 1997)	No record for site or up to 1 km surrounding the site.

Search	Result
Environmental protection licenses under the <i>Protection of the Environment Operations Act 1997</i> (POEO, 1997)	No record for the site. The closest licensed activity is Sydney Trains railway corridor which is located approximately 130 m south of Site 2. There are no records of former licensed activities for the site. One former licence was listed in the records for water-based extractive activities approximately 250 m east of the sites and four records were found for former licenses for the application of herbicides to waterways 280 m south-west of the sites.
EPA PFAS Investigation Program	The Botany Bay area and Georges River, which is located approximately 1.4 km north-west of the site, forms part of the Perfluoroalkyl and Polyfluoroalkyl Substances (PFAS) investigation program. Detectable concentrations of PFAS have been identified in surface water, groundwater, sediment and fish. NSW EPA indicates there are a number of sources of PFAS that are contributing to PFAS concentrations detected in Botany Bay and Georges River. These sources include various premises around the bay including Botany Industrial Park, Sydney Airport and Caltex (Ampol) at Kurnell. NSW EPA has not enforced restrictions for Botany Bay or Georges River but has provided dietary advice for fish caught and consumed. Further information is provided at this link: https://www.epa.nsw.gov.au/your-environment/contaminated-land/pfas-investigation-program/pfas-investigation-sites/botany-bay-area

3.4 Historical business directories

The general business directory records between 1950 and 1991 show numerous commercial / retail businesses adjacent to the sites. There were also several records of dry cleaners, printeries, motor garage and/or service station related businesses adjacent or in the vicinity of Site 1 between 1948 and 1989 and are listed in Table 3.2. Historical business directory records are included in the Lotsearch report in Appendix C (Lotsearch, 2023, pp. 17-75).

Table 3.2 Summary of dry cleaners, motor garages, services stations and printeries

Street number	Description	Date	Relevant site
2 (Cnr Cronulla Street and Kingsway)	Service Station (Amoco)	1964 to 1986	18 m north-east of Site 1
14	Dry cleaners and dryers (Ralphs Pty Ltd)	1950	East of Site 1
14 to 16	Printery	1950 to 1991	East of Site 1
15	Motor garage and engineers (Motorway (Caringbah) Pty Ltd)	1966 to 1972	12 m south-west of Site 1
15 to 19	Motor garage and engineers (Owen John Pty Ltd / Geissler-Morris)	1959 to 1961	12 m south-west of Site 1
20	Dry cleaners (Cronulla Dry Cleaners and Dryers)	1954	East of Site 1
24	Dry cleaners (Safari Dry Cleaners)	1966 to 1986	15 m south-east of Site 1
25	Motor garage and engineers (Weckes CE)	1953 to 1958	40 m south-west of Site 1
26	Dry cleaners (Lawrence and Cronulla Dry Cleaners)	1961 to 1986	17 m south-east of Site 1
28 to 30	Dry cleaners (Cronulla Dry Cleaners)	1956 to 1959	23 m south-east of Site 1
34	Motor garage and engineers (Cronulla Service Station)	1948 to 1958	38 m south-east of Site 1

3.5 Other historical references

Historical information pertaining to Cronulla Street was viewed on the Local History Sutherland Shire Libraries <https://localhistory.sutherlandshire.nsw.gov.au/>. The library search of 'Cronulla Street' produced 1677 records dating back to 1884 and comprised historical maps, historical photographs, Kirby index cards, Council meeting minutes, development applications and summarised newspaper articles. The historical photographs showed Cronulla Street accessible via vehicle and tram (Refer to Photograph 1 to Photograph 5). Trams were steam powered. Historical photographs prior to 1925 show Cronulla Street were an unpaved road. Other relevant information from the library search is listed below:

- In 1913, an index card indicated Angus and Tanner, timber merchants opened a branch on Cronulla Street. No address details available.
- In 1921, tenders were called for kerbing, guttering and brick paving of Curranulla Street (also known as Cronulla Street).
- In 1935, approval was given to reconstruct Cronulla Street and it to be made a concrete road, which was said to be the first in the Shire at the time.
- In 1936, with the advent of heavy rail, tramways were phased out and tram lines were progressively being removed. Tram lines were scheduled to be removed from Cronulla Street from 1936.
- In 1938, reference to an old tram shed, which existed at the corner of Curranulla Street and the Kingsway. Council requested that the shed be removed by the Transport Department, but the request was refused. The records did not identify which corner the shed was located, however the 1930 aerial photographs show a relatively large building present at No. 2 to 6 Cronulla Street (eastern side).
- In 1939, request for name change as Curranulla Street, as Curranulla sounded similar to Cronulla Street and was causing confusion with addresses and in telephone conversations.
- In 1951, Council applied for a change of the street name from Curranulla Street to Cronulla Street.
- In 1968, road widening of Cronulla Street to 100 ft was recommended.
- In 1970, proposal for Cronulla Street Mall was exhibited and was considered for several years between 1970 and 1985. From 1985, the Cronulla Street Mall proposal become known as the Cronulla Plaza. Construction of the Plaza was expected to start 1985 / 1986. In 1987, the first stage of construction of the mall was said to commence before July however in April, the Liberal Party was attempting to stop the development of the Cronulla Mall. In 1988, a newspaper article (Sutherland Shire Leader, 16 February 1988, p.33) indicated construction of the mall had commenced.



Photograph 1 Site 1: Cronulla Street looking south from the intersection of Kingsway and Cronulla Street, prior 1925. Note Gargoyle Oils on the left hand side of photo/eastern side of Cronulla Street (source: Sutherland Shire Libraries)



Photograph 2 Site 1: Cronulla Street looking south from the intersection of Kingsway and Cronulla Street, c 1920. Note tramway and that the road was now sealed (source: Sutherland Shire Libraries)



Photograph 3 Laycock's Garage, Cronulla Street, c 1931. The exact location of the garage cannot be confirmed. The garage may have been located at No. 25 (now 85 to 89) Cronulla Street which backed onto Mr Laycock's residence on Zinna Street (see Figure 3.1 below) (source: Sutherland Shire Libraries)



Photograph 4 Site 2: Cronulla Street looking south-west towards the Cronulla post office, c1920. Note tram way (source: Sutherland Shire Libraries)



Photograph 5 *Prior's Produce and Fuel Store at Cronulla with delivery trucks out front, ca. 1940s – location unknown (source: Sutherland Shire Libraries)*

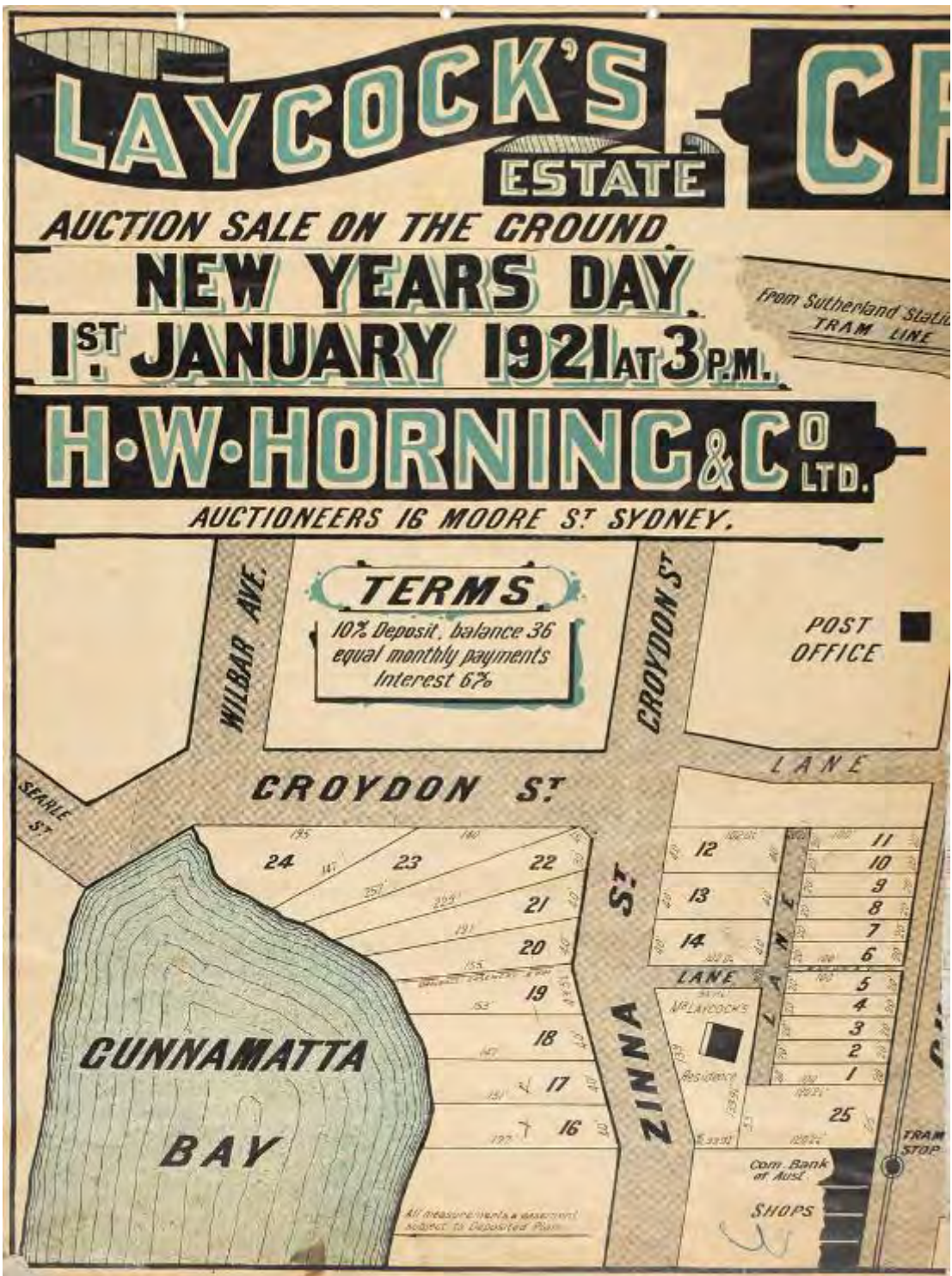


Figure 3.1 Historical map c1921 showing Mr Laycock's residences which appears to back onto No. 25 (now 85 to 89) Cronulla Street and possible location of garage shown in Photograph 3 (source: Sutherland Shire Libraries)

3.6 Interviews

An interview was undertaken with Phillipa Biswell, Environmental Project Officer, from Council on 7 February 2023. Ms Biswell provided information that was available on Council records pertaining to the sites, which is summarised in Table 3.3 below. Several service stations were identified along Cronulla Street prior to construction of the Plaza. No evidence of the former service stations such as vent pipes, dip fill points, bowsers etc. were identified by Ms Biswell during previous site inspections.

Table 3.3 Summary of interview

Street No.	Description	Relevant site
14 to 16	Printing works located on the eastern side of Cronulla Street. Noted as an 'old fashioned' printery.	East of Site 1
15 to 19	Service station	12 m south-west of Site 1
21 to 23	Kerbside bowser	25 m south-west of Site 1
26	Dry cleaners	17 m south-east of Site 1
34	Underground storage tank (UST), kerbside bowser fronting Surf Street. UST location unknown. Council records noted that the service station had not been approved and Council requested the bowser to be removed c1956. No information was on file regarding the UST and whether it was decommissioned in situ or removed from the ground.	37 m south-east of Site 1
48 to 52	Chemist and photographic service. It is unknown if photographs were developed at the location or elsewhere.	31 m north-east of Site 2
85 to 89	Photographic processing	120 m south-west of Site 2

3.7 Gaps in the site history

The following gaps in the site history were identified:

- No information is available on the configuration of the dry cleaners nor chemical storage arrangements.
- No information was available on possible workshops, UST configuration, decommissioning of the tanks or remediation activities associated with remnant contamination that may have been caused by these activities.
- No information on processing activities, chemicals stored and used, and waste disposal practices was available.

3.8 Site history summary

Site history information indicated Cronulla Street (formerly Currunulla Street) has existed since at least 1913 initially as an unsealed road. The street was initially accessible via vehicle and tram until c1936 where the tram lines were removed, and then sealed using concrete pavement. The street remained accessible by vehicle until the late 1980s where it became pedestrianised and known as the Cronulla Town Centre Plaza. Cronulla Street appeared to be the key commercial and retail district for the town since at least the early 1900's. Over this time, numerous commercial / retail shops have traded adjacent to Cronulla Street. Several dry cleaners, printeries, motor garage and/or service station related businesses occurred adjacent or in the vicinity of Site 1 between 1948 and 1989. Photographic processing activities occurred at two locations, 31 m north-east and 120 m south-west of Site 2.

Council records indicated that the service station that was operating at No. 34 Cronulla Street (37 m south-east of Site 1), was decommissioned c1956 where there was a requirement to remove kerbside bowzers. No information was available on possible workshops, UST configuration, decommissioning of the tanks or remediation activities associated with remnant contamination that may have been caused by these activities. Similarly, no information was available on configuration of premises, chemicals stored and used, and waste disposal practices for dry cleaning activities, printeries and/or photograph processing.

There are no Contaminated Land Record of Notices, Notified Sites under the Contaminated Land Management Act 1997 associated with the site.

4. Site observations

4.1 General

On 9 February 2023 a Senior Environmental Scientist from GHD, carried out a site walkover of the two proposed sites.

The broader area in which the sites are located comprises an approximately 240 m length of Cronulla Street, Cronulla, NSW from the intersections with Purley Place in the south (Photograph 6) and Kingsway in the north (Photograph 7).

This section of Cronulla Street is aligned approximately south-west to north-east and slopes gently to the north-east. The street is pedestrianised with a brick paver surface (Photograph 8; Photograph 9). The street surface is convex across the centre and slopes up slightly to the shop fronts. Stormwater drainage runs the length of the street on both sides at the lowest point (Photograph 10) and services are generally installed in the space between the stormwater and the shop fronts, based on observations of features such as sewer vents and electrical pits.

4.2 Site 1 – Northern play area

Site 1 (Photograph 11) is located approximately 35 m south-west of the intersection between Cronulla Street and Kingsway.

Both sides of the pedestrian street are lined with retail premises currently occupied by Fresca Fashion, Red Cross Shop, Kafenio and IGA on the western side, and Tako Japanese, Hairbrush, Dental Surgery and Dollar Stretches on the eastern side. Immediately to the north of the site is a clock tower (Photograph 12) and to the north-west is a recessed covered concreted area with a central drain (Photograph 13; Photograph 14). Trees, light poles and rubbish bins are located within the footprint of the northern site (Photograph 15) forming a square with a tree and light pole at each corner. On the eastern side is a pad mounted transformer measuring 2.5 m by 1.2 m. This transformer was observed to be in good condition, with no indication of leaks (Photograph 16). No visual indications of contamination such as surface staining were observed on the pavers and soil around the trees showed no visual indicators of contamination such as odours, staining or asbestos containing materials (ACM). The surface was largely undamaged with the exception of small areas that had been patched with asphalt (Photograph 17) and where support poles from structures (i.e. shop awnings) had been relocated (Photograph 18).

4.3 Site 2 – Southern play area

Site 2 (Photograph 19) is located on Cronulla Street at the intersection with Ocean Grove Avenue, on the eastern side of Cronulla Street (Photograph 20), approximately 30 m north of the intersection of Purely Place and Cronulla Street. The site is approximately 20 m (south-west to north-east) and 12 m (north-west to south-east), aligned with the direction of the street.

The western side of the pedestrian street is lined with retail premises currently occupied by various retail shops including Bakers Delight, Kidstuff, Greens Footwear and Anytime Fitness. Ocean Grove Avenue intersects with Cronulla Street on the eastern side of the southern part of the site (Photograph 20) with retail premises on the northern and southern corners of the intersection currently occupied by Cold Rock and Salt Meets Cheese Café. Immediately to the south of the southern site is an asphalt oval area (Photograph 21).

The surface of the site is brick pavers with an area of metal commemorative plaques set in the bricks (Photograph 20; Photograph 22). Trees, light poles and rubbish bins are located within the footprint of the northern site (Photograph 23) forming a square with the trees and light poles at the corners. No visual indications of contamination such as surface staining were observed on the pavers and soil around the trees showed no visual indicators of contamination (Photograph 24). The surface was largely undamaged with the exception of small areas that had been patched with asphalt (Photograph 24) and where support poles from structures (i.e. shop awnings) had been relocated (Photograph 25).



Photograph 6: Southern end of pedestrianised area at intersection of Cronulla Street and Purley Place (facing south-west)



Photograph 7: Northern end of pedestrianised area at intersection of Cronulla Street and Kingsway (facing north)



Photograph 8: Overview of Cronulla Street (facing north)



Photograph 9: Overview of Cronulla Street (facing south)



Photograph 10: Stormwater drainage on eastern side of street (facing north)



Photograph 11: Overview of the Site 1 (facing south)



Photograph 12: Clock tower north of Site 1 (facing north)



Photograph 13: Recessed covered area north-west of Site 1 (facing north-west)



Photograph 14: Recessed covered area north-west of Site 1 (facing west)



Photograph 15: Features located within Site 1 (facing south)



Photograph 16: Pad mount transformer to west of Site 1



Photograph 17: Soil around trees and patching of brickwork with asphalt in Site 1 area



Photograph 18: Repair to brickwork from relocation of shop awning structures in Site 1 area.



Photograph 19: Overview of Site 2 area (facing north)



Photograph 20: Centre of Site 2 area with brickwork and plaques (facing east toward Ocean Grove Avenue)



Photograph 21: Asphalt area to south of Site 2 (facing southwest)




Photograph 22: Example of plaques set in brickwork within Site 2 area.



Photograph 23: Features including rubbish bins, light poles and trees in Site 2 area (facing south)



Photograph 24: Soil around trees and asphalt patching on brickwork in footprint of Site 2 area



Photograph 25: Repair to brickwork from relocation of shop awning or similar post in Site 2 area.

5. Existing soil data

5.1 Assessment criteria

The assessment criteria for contamination in soil were sourced from the following references:

- National Environment Protection (Assessment of Site Contamination) Measure 1999 (as amended in 2013), (NEPC, 2013), National Environment Protection Council, Canberra.
- Friebel and Nadebaum (2011) Health Screening Levels for Petroleum Hydrocarbons in Soil and Groundwater (technical paper No. 10) Guidelines. CRC for Contamination Assessment and Remediation of the Environment (CRC CARE)

The NEPM presents health based investigation levels for different land uses (e.g. industrial / commercial, residential, recreational etc.).

The sites are situated in an area of commercial / retail land use. The proposed development of child play areas that are situated outdoors and consistent with the land use described for recreational / open space (Section 3.2.3, Schedule B7 (NEPC, 2013, p. 17)). Therefore, the following guidelines for recreational use are considered appropriate:

- Health screening level (HSL) for hydrocarbons (benzene, toluene, ethylbenzene and xylenes (BTEX), total recoverable hydrocarbons (TRH) and naphthalene) via vapour intrusion (Table 1A(3) of NEPM HSL C) (Non-cohesive soils, that is, sands and gravels, were encountered in the upper 0.9 m of the soil profile overlying clay soils. Therefore 'clay' has been adopted.
- Health investigation level (HIL) for remaining contaminants of potential concern (Table 1A(1) of NEPM HIL C)
- Direct contact for recreational users screening values for petroleum hydrocarbons listed in Tables B3 and B4 (HSL-C) (Friebel & Nadebaum, 2011)

In addition, it is considered possible that should contamination be present, workers on the sites during construction and maintenance of the play areas may come into contact with soil, which would be considered a commercial / industrial exposure scenario. Therefore, the following guidelines considered to be protective of commercial/industrial site users and maintenance workers are considered appropriate:

- Health screening level (HSL) for hydrocarbons (TRH, BTEX and naphthalene) via vapour intrusion (Table 1A(3) of NEPM HSL D) (clay)
- Health investigation level (HIL) for remaining contaminants of potential concern (Table 1A(1) of NEPM HIL D)
- Direct contact for maintenance workers screening values for petroleum hydrocarbons listed in Tables B3 and B4 (Friebel & Nadebaum, 2011)

The assessment criteria adopted for this assessment are listed in Table LR1 in Appendix E.

5.2 Comparison of laboratory results

A geotechnical investigation of Cronulla Street from Kingsway to Purely Place was previously completed (GHD, 2019). This investigation included 30 boreholes to depths between 0.35 m and 1.76 m bgl, soil from these boreholes was sampled for geotechnical and waste classification purposes.

The soil samples were analysed for asbestos, heavy metals, TRH, BTEX, polycyclic aromatic hydrocarbons (PAH), and organochlorine and organophosphate pesticides (OCP/OPP). The results of the analyses from the 2019 investigation have been compared to the relevant human health guidelines in Section 5.1. The laboratory analytical results for soil are summarised in Table LR1 in Appendix E.

No exceedances of the selected guidelines were reported, and no asbestos was identified, above or below the methodological limit.

6. Conceptual site model

A conceptual site model (CSM) is a representation of site-related information regarding contamination sources, receptors and exposure pathways between those sources and receptors. The CSM is developed using information obtained from site history, site observations, land use and expected ground conditions. Once the contamination status is understood through the sampling and analysis process, the CSM then allows the assessor to evaluate the risk posed by the contamination to the identified receptor, and whether actions are required to manage that risk.

6.1 Potential sources of contamination

Site history information and site observations indicate a number of potentially contaminating activities that have occurred on or in the vicinity of the sites. These activities have been identified as AEC, which are discussed below. The likelihood of contamination to exist at the site has been qualitatively assessed where the likelihood is the probability of contamination being present and subject to exposure during the proposed installation, categorised on a scale from high (near 100% probability of being present) to very low (near 0% probability of being present). Approximate locations where potentially contaminating activities have occurred on or in the vicinity of the sites are shown on Figure 1 in Appendix A.

6.1.1 On-site sources

- AEC 1: Fill of unknown quality and origin:
 - Fill, below concrete pavement, was encountered at each test location except at BH17 to depths between 0.3 m and 0.9 m bgl. At BH17 no pavement was present at this location and fill was encountered below a 250 mm topsoil fill layer. Fill thickness was between 0.11 m and 0.65 m
 - Fill was described as highly variable and ranged from either brown gravelly sand/sandy gravel or sandy/silty clay with gravel (possible reworked residual soil interface) with trace debris (i.e. glass, charcoal) and was broadly considered as uncontrolled fill material. An indistinct odour was noted at BH12 at a depth of 0.35 m. However, no other evidence of contamination such as odours, staining or fragments of ACM were observed in remaining boreholes. Field observations were consistent with negligible PID results recorded in samples screened and no exceedances of human health assessment criteria reported.
 - The depth and extent of contamination, if present, will be governed by the thickness and distribution of fill used in a particular area of a site.
 - The likelihood of contamination being present is assessed as low.

6.1.2 Off-site sources

- AEC 2: Storage and dispensing of fuel and motor garages:
 - Site history information identified several former service stations and garages within 38 m of Site 1. The service stations / garages were operational from the late 1940's / early 1950's and ceasing operations in the late 1950's / mid 1980's. Based on historical photographs and Council information, bowsers appeared to be kerbside. No information was available on workshops, UST configuration, decommissioning of the tanks or remediation activities associated with remnant contamination that may have been caused by these activities.

- Contamination, if present, may exist in the upper 0.5 to 1 m of the soil profile in the vicinity of the former bowlers, dip/fill points and above ground storage tanks (AST). Localised contamination of the upper 0.5 to 1 m of the soil profile may also occur within former workshops, in particular, in the vicinity of underground hoists. Deeper contamination may exist in the vicinity and downgradient of the USTs impacting soil and groundwater. Contamination may also exist in soil vapour. The depth and lateral extent of contamination is typically governed by the depth of groundwater and soil type, and volume of fuel released into the subsurface. Drillers logs for groundwater bores installed between 210 m and 245 m north-west of Site 1 encountered groundwater at depths between 1.92 m and 3.21 m bgl. Subsurface conditions observed at groundwater bore locations was fill overlying sand/clay layer then relatively shallow rock at depths below 3.4 m and 3.8 m. Similar subsurface conditions were encountered during the geotechnical investigation in 2019 (GHD, 2019).
 - The investigation depth of test locations carried out in the vicinity of former service stations was between 0.75 m (BH25) and 1.76 m (BH13). No evidence of petroleum hydrocarbon contamination was encountered at the test locations carried out for the geotechnical investigation. However, an indistinct odour was noted at BH12 at a depth of 0.35 m. No record of previous service station or garages at or near BH12 (GHD, 2019). No information on subsurface conditions is available below 1.76 m.
 - The likelihood of contamination being present below 1.76 m and potential for vapour intrusion within enclosed structures (i.e. buildings) or trenches is assessed as moderate. However, the likelihood of contamination present within the upper 1.0 m, particularly near the centre parts of Cronulla Street, is assessed as low.
- AEC 3: Dry cleaners and storage of dry-cleaning fluids:
- Site history information has identified several dry-cleaning businesses immediately east and within 23 m south-east of Site 1. No information is available on the configuration of the dry cleaners nor chemical storage arrangements.
 - Dry-cleaning fluids stored and used at these facilities have the potential to cause soil, groundwater and vapour contamination. Typically, dry-cleaning fluids are stored in USTs at the premises. As discussed for AEC 2 above, no evidence of contamination was observed at the test locations, except for an indistinct odour at BH12 at 0.35 m bgl. BH12 is not located near a known former dry-cleaning facility. No information on subsurface conditions is available below 1.76 m.
 - The likelihood of contamination being present below 1.76 m and potential for vapour intrusion within enclosed structures (i.e. buildings) or trenches is assessed as moderate. However, the likelihood of contamination present within the upper 1.0 m, particularly near the centre parts of Cronulla Street, is assessed as low.
- AEC 4: Printeries and photographic processing
- Site history information has identified former printeries east of Site 1, and photographic processing business 31 m and 120 m south-east and south-west of Site 2, respectively. No other information on processing activities, chemicals stored and used, and waste disposal practices was available.
 - Limited subsurface condition information is available in the vicinity of the former printery. The closest test location is BH25, which had an investigation depth of 0.75 m bgl. No evidence of contamination was observed at this test location.
 - Contamination, if present, is likely to be within the premises impacting the upper 0.5 m of the soil profile. Early waste disposal practices may have released used chemicals onto the street or at the rear of the premises. Cronulla Street was paved by the 1950 suggesting liquid waste would have flowed into stormwater drains.
 - The likelihood of contamination being present at either Site 1 or Site 2 is assessed as low.

6.2 Contaminants of potential concern

A broad suite of contaminants of potential concern (COPC) is potentially associated with the identified sources, including:

- AEC 1: TRH, BTEX, PAH, OCP, OPP, polychlorinated biphenyls (PCB), heavy metals (arsenic, cadmium, chromium, copper, nickel, lead, zinc, mercury), asbestos
- AEC 2: TRH, BTEX, PAH and lead
- AEC 3: Chlorinated hydrocarbons (e.g. trichlorethylene (TCE), ethane, 1,1,1 - trichloroethane, carbon tetrachloride, perchloroethylene), volatile organic compounds (VOCs)
- AEC 4: Acids, alkalis, solvents, bromide, metals (e.g. chromium, silver), thiocyanate, ammonium compounds, sulphur compounds, phosphate, ethanol, and formaldehyde

6.3 Pathway

The primary pathways by which potential receptors could be exposed to the COPC outlined above are considered to be:

- Exposure pathways:
 - Direct contact with contaminated soil or groundwater (including dermal contact and ingestion)
 - Inhalation of dust from contaminated soils
 - Inhalation of vapours/gases generated by soil / groundwater contaminated by volatile and semi-volatile contaminants.
- Migration pathways:
 - Transport of contaminants via groundwater to surface water
 - Leaching of contaminants through the soil profile to groundwater or surface water
 - Transport of contaminants by mechanical disturbance (e.g. earthworks, erosion and sediment transport)

6.4 Receptors

The assessment focuses on the proposed land use associated with construction of play areas and the ongoing use of such. Accordingly, the key receptors of interest include:

- Site works during construction and in future maintenance: workers involved with construction of the play area, such as those working directly with soil. Individuals may also be involved in potential future construction or maintenance works that could involve ground disturbance.
- Recreational users: future recreational users of the site will generally be children using the play equipment and therefore considered a potential receptor.

The following secondary receptors were identified but not considered likely to be significantly affected by the construction of the play areas:

- Groundwater: four groundwater bores were identified within 500 m on the sites, where three were registered for monitoring purposes and the fourth registered for irrigation purposes. The groundwater bore registered for irrigation purposes was located in an area which is now occupied by a carpark. Cronulla is supplied by reticulated water supply and not reliant on regional groundwater as a resource.
- Ecological receptors: the sites are located in a developed area with no exposed soils, significant vegetation or water bodies. Transitory wildlife such as birds may be present due to the trees on and adjacent to the site. Rodents or domestic animals (e.g. dogs, cats) may pass through the Plaza during less busy times (e.g. at night). Aquatic species are likely to exist within surface water bodies, nearest surface water body is 270 to 310 m from Site 1 and Site 2, respectively.

6.5 Source-pathway-receptor (SPR) linkages

Potential SPR linkages for on-site and off-site receptors are summarised in Table 6.1 below. Based on this review, potential SPR linkages could be complete for:

- Construction workers if contaminated groundwater is intercepted during deep foundation excavations.
- Construction and/or maintenance workers exposed to volatile compounds in trenches or pits.
- Ecological receptors during construction due to mobilisation of contaminants from exposed soils.

The remaining SPR linkages identified were assessed incomplete.

Table 6.1 Potential source pathway receptor (SPR) linkages

Potential Source	Pathway	Receptor	Potential for completeness
Contaminated soils on-site	Volatilisation to outdoor air and subsequent inhalation	Construction workers/visitors	Unlikely – based on the likely source of volatile compounds, impacts are likely to be at depth. If contamination is present, volatile compounds are expected to sufficiently disperse. However, volatile compounds could accumulate within excavated trenches or service pits.
		Intrusive maintenance workers in the vicinity of the potentially impacted soil	
		Recreational user	Unlikely – volatile compounds, if present, are likely to sufficiently disperse. No ground disturbance is expected while the play equipment is in use further reducing volatilisation of volatile organic compound (VOC) impacted soil.
		Ecological receptors e.g. invertebrates, transitory wildlife and vegetation	Unlikely – terrestrial receptors have not been identified. No vegetation stress noted during investigations. Limited vegetation present throughout a mostly paved area.
	Direct contact, including ingestion	Construction workers/visitors	Unlikely – as there were no exceedances of the adopted human health criteria for COPCs, however soils within the site have not been directly assessed.
		Intrusive maintenance workers in the vicinity of the potentially impacted soil	Unlikely – as there were no exceedances of the adopted human health criteria for COPCs, however soils within the site have not been directly assessed.
		Recreational user	Unlikely – play areas will comprise fall attenuation surface underlain by concrete pavement. Areas surrounding the play areas are paved. Therefore, no direct contact with soil will occur.
		Ecological receptors e.g. invertebrates, transitory wildlife and vegetation	Unlikely – play areas will comprise fall attenuation surface underlain by concrete pavement. Areas surrounding the play areas are paved. Minimal vegetation exists within and near the site. No vegetation stress noted during investigations.
	Inhalation of airborne asbestos fibres from soil	Construction workers/visitors	Unlikely – based on the previous investigation results, fill material was present but contained trace amounts of foreign materials (i.e. glass, charcoal) and only at two locations. No ACM was observed. No asbestos reported in soil samples tested. It is also noted that the sites occur within a former road, which typically would use better quality fill to meet engineering requirements of the roadway.
		Intrusive maintenance workers in the vicinity of the potentially impacted soil	
		Recreational user	Unlikely – play areas will comprise fall attenuation surface underlain by concrete pavement. Areas surrounding the play areas are paved. Therefore, no direct access with soil and asbestos fibres, if present, will occur.
		Ecological receptors e.g. invertebrates, transitory wildlife and vegetation	Unlikely – terrestrial receptors have not been identified.

Potential Source	Pathway	Receptor	Potential for completeness
	Migration pathways	Marine ecology (Bate Bay / Gunnamatta Bay)	Unlikely – these water bodies are expected to eventually receive stormwater runoff from the Plaza and surrounding areas. The paved surfaces preclude the mobilisation of contaminants if present in underlying soils. However, during construction, soils will be exposed and have the potential to mobilise contaminants during rainfall. Implementation of sediment and erosion controls should sufficiently reduce the likelihood of sedimentation and mobilisation of contaminants.
		Groundwater	Unlikely – groundwater users have not been identified.
Contaminated groundwater on-site	Volatilisation to outdoor air and subsequent inhalation	Construction workers/visitors	Unlikely – based on the likely source of volatile compounds, impacts are likely to be at depth. If contamination is present, volatile compounds are expected to sufficiently disperse. However, volatile compounds could accumulate within excavated trenches or service pits.
		Intrusive maintenance workers in the vicinity of the potentially impacted groundwater	
		Recreational user	Unlikely – volatile compounds, if present, are likely to sufficiently disperse.
		Ecological receptors e.g. invertebrates, transitory wildlife and vegetation	Unlikely – terrestrial receptors have not been identified. No vegetation stress noted during investigations. Limited vegetation present throughout a mostly paved area.
	Direct contact, including ingestion	Construction workers/visitors	Possible – if construction requires excavation of deep foundations, groundwater could be intercepted. Otherwise, unlikely for shallow excavations as groundwater was not encountered within 1.76 m of the ground surface during previous investigations. The groundwater bores that were located between 210 m and 245 m north-west of Site 1 recorded groundwater at depths between 1.92 m and 3.21 m bgl.
		Intrusive maintenance workers in the vicinity of the potentially impacted groundwater	Unlikely – groundwater was not encountered within 1.76 m of the ground surface during previous investigations. The groundwater bores that were located between 210 m and 245 m north-west of Site 1 recorded groundwater at depths between 1.92 m and 3.21 m bgl.
		Recreational user	Unlikely – play areas will comprise fall attenuation surface underlain by concrete pavement. Areas surrounding the play areas are paved. Therefore, no direct access to contaminate groundwater, if present, will occur.
		Ecological receptors e.g. invertebrates, transitory wildlife and vegetation	Unlikely – terrestrial receptors have not been identified. No vegetation stress noted during investigations.
	Migration pathways	Marine ecology (Bate Bay / Gunnamatta Bay)	Unlikely – groundwater impacts, if present, are likely to occur within clayey soils and weathered rock. The clay soils reduce hydraulic conductivity and can provide electron receptors to retard the contaminant plume migration. Given the distance to receiving water bodies and potential source, it is unlikely groundwater impacts will extend to the receiving waterbodies.
		Groundwater	Unlikely – groundwater users have not been identified.

7. Conclusions

GHD was commissioned to carry out a PSI for contamination to support the development application for the proposed development of two play areas and address anticipated consent conditions.

Site history information indicated Cronulla Street (formerly Currunulla Street) has existed since at least 1913 initially as an unsealed road. The street was initially accessible via vehicle and tram until c1936 where the tram lines were removed, and then sealed using concrete pavement. The street remained accessible by vehicle until the late 1980s where it became pedestrianised and known as the Cronulla Town Centre Plaza. Cronulla Street appeared to be the key commercial and retail district for the town since at least the early 1900's. Over this time, numerous commercial / retail shops have traded adjacent to Cronulla Street. Several dry cleaners, printeries, motor garage and/or service station related businesses occurred adjacent or in the vicinity of Site 1 between 1948 and 1989. Photographic processing activities occurred at two locations, 31 m north-east and 120 m south-west of Site 2.

Council records indicated that the service station that was operating at No. 34 Cronulla Street (37 m south-east of Site 1), was decommissioned c1956 where there was a requirement to remove kerbside bowsers. No information was available on possible workshops, UST configuration, decommissioning of the tanks or remediation activities associated with remnant contamination that may have been caused by these activities. Similarly, no information was available on configuration of premises, chemicals stored and used, and waste disposal practices for dry cleaning activities, printeries and/or photographic processing.

In 2019, eighteen (18) soil samples were collected from 30 test locations within Cronulla Town Centre Plaza and analysed for TRH, BTEX, PAH, OCP, OPP, heavy metals and asbestos as part of a geotechnical investigation (GHD, 2019). No exceedances of the HILs and HSLs for recreational and commercial/industrial land use were reported, and no asbestos was identified, above or below the methodological limit. It is noted however, that the two sites were not directly assessed during the 2019 investigation.

Based on previous and current investigation results, potential for contamination was identified in four AECs, which included:

- On-site source of potential contamination:
 - AEC 1: Fill of unknown quality and origin.
- Off-site source where historical on-site migration may have occurred:
 - AEC 2: Storage and dispensing of fuel and motor garages
 - AEC 3: Dry cleaners and storage of dry-cleaning fluids
 - AEC 4: Printeries and photographic processing

The likelihood of contamination being present below 1.76 m and potential for vapour intrusion within enclosed structures (i.e. buildings), trenches or pits is assessed as moderate for AEC 2 and AEC 3. However, the likelihood of contamination present within the upper 1.0 m, particularly near the centre parts of Cronulla Street, is assessed as low. The key contaminants of potential concern (COPC) are TRH, BTEX, PAH, OCP, OPP, PCB, TCE, VOC, heavy metals and/or asbestos for AEC 1 to AEC 3. COPCs identified for AEC 4 were acids, alkalis, solvents, bromide, metals (e.g. chromium, silver), thiocyanate, ammonium compounds, sulphur compounds, phosphate, ethanol, and formaldehyde. Contamination, if present, may occur in soil, groundwater and soil vapour.

Based on the proposed site activities and method of construction of the play areas, the SPR linkages for recreational, ecological and groundwater receptors to be exposed to existing contamination (if present) are assessed as incomplete. SPR linkages are considered incomplete as existing pavements and fall attenuation surface eliminate direct access to soil and groundwater and reduce mobilisation of contaminants to stormwater, and the outdoor location of the play areas will allow volatile compounds to sufficiently disperse. SPR linkages could be complete for human and ecological receptors during construction where direct access to impacted soils and groundwater, and mobilisation of exposed soils to receiving waterbodies may occur. Construction and/or maintenance workers could also be exposed to volatile compounds in trenches or pits.

Based on the results of current and previous investigations and the proposed development, Site 1 and Site 2 are assessed as suitable for recreational land use. It is recommended that a Construction Environmental Management Plan (CEMP) should be prepared to manage the potential contaminant exposure risks during construction activities, and manage potential unexpected finds (e.g. buried waste, demolition waste, ACM, etc) that could be encountered. The CEMP should also include an Unexpected Finds Protocol (UFP) and site-specific Work Health Safety and Environment (WHSE) plan. A Long Term Environmental Management Plan (LTEMP) is also recommended to manage potential contamination as part of future activities and provide an awareness of potential contamination for future site users such as maintenance workers. The LTEMP should remain enforce until further investigations are carried out to assess the status of the potential contamination identified.

A site-specific WHSE plan should be prepared, to ensure appropriate safety and workplace hygiene practices are implemented to minimise potential risks from exposure to contamination. The WHSE plan must address all relevant regulatory requirements and as a minimum, should consider incorporating the relevant practices set out in CRC Care (2018) *National Remediation Framework: Guideline on health and safety*, Version 0.1: August 2018 (ref: https://www.crccare.com/files/dmfile/Healthandsafety_Rev0.pdf)

8. References

- CLM Act. (1997). *Contaminated Land Management Act 1997*.
- CRC Care. (2017). *Technical Report No. 39. Risk-based management and remediation guidance for benzo(a)pyrene*.
- CRC Care. (2018). *National Remediation Framework: Guideline on health and safety, Version 0.1: August 2018*. CRC Care. Retrieved from https://www.crccare.com/files/dmfile/Healthandsafety_Rev0.pdf
- DLWC. (1997). *Acid Sulfate Soil Risk Map for Port Hacking, 2nd Ed, 1:25,000*. Department of Land and Water Conservation.
- Friebel & Nadebaum. (2011). *Health Screening Levels for Petroleum Hydrocarbons in Soil and Groundwater (technical paper No. 10) Guidelines, CRC for Contamination Assessment and Remediation of the Environment (CRC CARE)*.
- Geological Survey of NSW. (1985). *Wollongong-Port Hacking Geological Series Sheet 9029-9129, first edition*.
- GHD. (2019). *Geotechnical Investigation and Waste Classification Report (Ref: 2128380-74412, dated 8/8/2019)*. GHD Pty Ltd.
- LEP. (2015). *Local Environmental Plan 2015*. Sutherland Shire Council.
- Lotsearch. (2023). *Cronulla Town Centre Plaza, Cronulla, NSW 2230 (ref: LS039761 EP, dated 20 January 2023)*. Sydney: Lotsearch Pty Ltd.
- NEPC. (2013). *National Environment Protection (Assessment of Site Contamination) Measure 1999, as amended in 2013, National Environment Protection Council*.
- NSW EPA. (2020). *Consultants reporting on contaminated land – Contaminated land guidelines*.
- POEO. (1997). *Protection of the Environment Operations Act 1997*.
- Soil Conservation Service of NSW. (1990). *Soil Landscapes of the Wollongong-Port Hacking 1:100,000 sheets 9029-9129, Ed. 1*.

Appendices

Appendix A

Figures



Legend

- Site
- ◆ Borehole (GHD 2019)
- Cadastre
- Contours

Data Disclaimer

© 2023. Whilst every care has been taken to prepare this map, GHD, NWSS, and MetroMap make no representations or warranties about its accuracy, reliability, completeness or suitability for any particular purpose and cannot accept liability and responsibility of any kind (whether in contract, tort or otherwise) for any expenses, losses, damages and/or costs (including indirect or consequential damage) which are or may be incurred by any party as a result of the map being inaccurate, incomplete or unsuitable in any way and for any reason.

Paper Size ISO A3 Scale: 1:700

0 5 10 15 20
Metres

Map Projection: Transverse Mercator
Horizontal Datum: GDA 1994
Grid: GDA 1994 MGA Zone 56



Sutherland Shire Council
Preliminary Site Investigation for
Contamination for proposed Cronulla
Town Centre Northern and Southern Play Areas

**Site Locality Plan showing
proposed development areas
and borehole locations**

Project No. 12602945
Revision No. A
Date 14/02/2023

FIGURE 1

Appendix B

Proposed Development Drawings

Appendix C

Lotsearch report



LOTSEARCH

LOTSEARCH ENVIRO PROFESSIONAL

Date: 20 Jan 2023 11:15:45

Reference: LS039761 EP

Address: Cronulla Town Centre Plaza, Cronulla, NSW 2230

Disclaimer:

The purpose of this report is to provide an overview of some of the site history, environmental risk and planning information available, affecting an individual address or geographical area in which the property is located. It is not a substitute for an on-site inspection or review of other available reports and records. It is not intended to be, and should not be taken to be, a rating or assessment of the desirability or market value of the property or its features. You should obtain independent advice before you make any decision based on the information within the report. The detailed terms applicable to use of this report are set out at the end of this report.

Dataset Listing

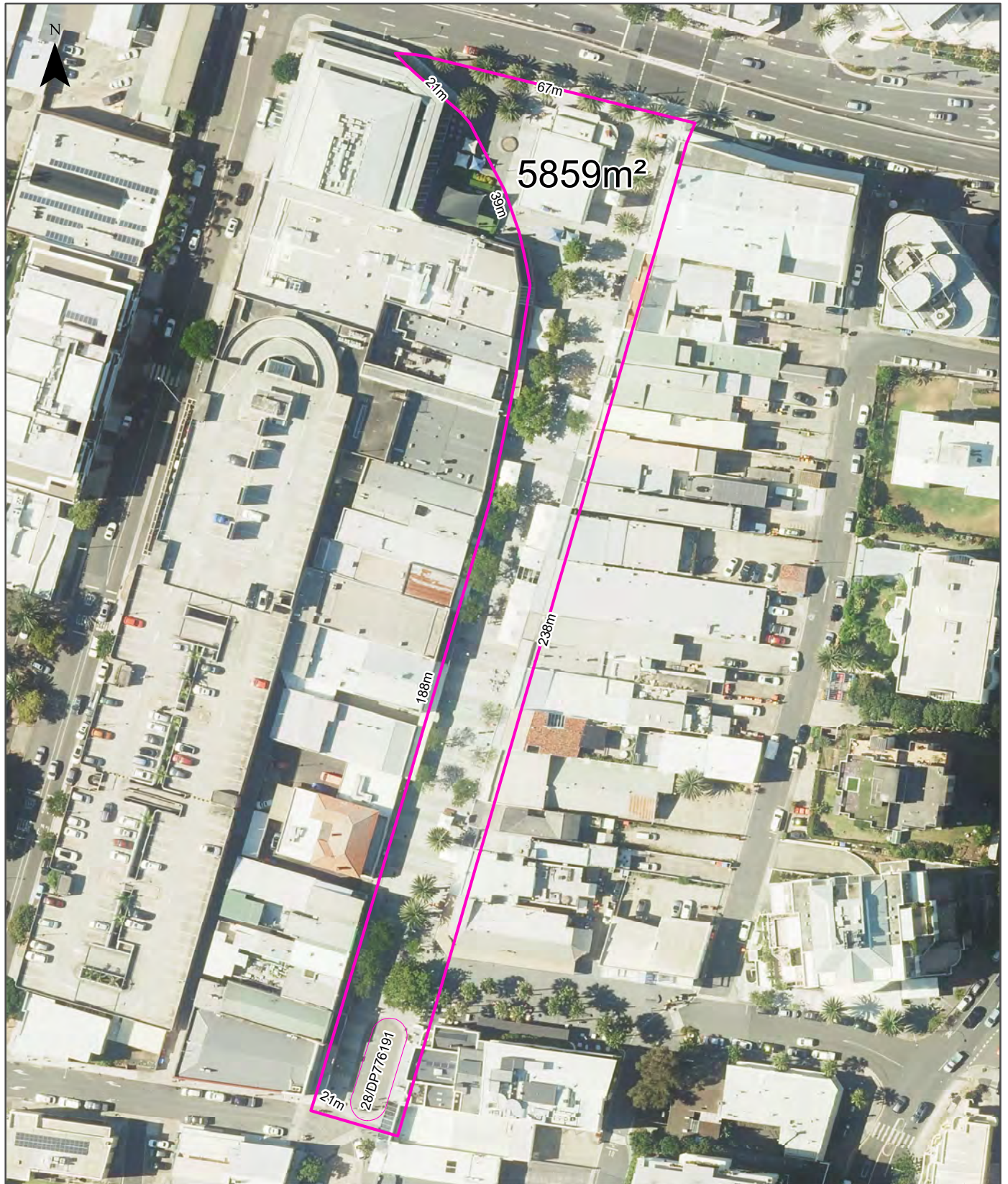
Datasets contained within this report, detailing their source and data currency:

Dataset Name	Custodian	Supply Date	Currency Date	Update Frequency	Dataset Buffer (m)	No. Features On-site	No. Features within 100m	No. Features within Buffer
Cadastre Boundaries	NSW Department of Customer Service - Spatial Services	04/11/2022	04/11/2022	Quarterly	-	-	-	-
Topographic Data	NSW Department of Customer Service - Spatial Services	22/08/2022	22/08/2022	Annually	-	-	-	-
List of NSW contaminated sites notified to EPA	Environment Protection Authority	10/01/2023	12/12/2022	Monthly	1000m	0	0	0
Contaminated Land Records of Notice	Environment Protection Authority	20/12/2022	20/12/2022	Monthly	1000m	0	0	0
Former Gasworks	Environment Protection Authority	06/12/2022	14/07/2021	Quarterly	1000m	0	0	0
National Waste Management Facilities Database	Geoscience Australia	26/05/2022	07/03/2017	Annually	1000m	0	0	0
National Liquid Fuel Facilities	Geoscience Australia	23/08/2022	13/07/2012	Annually	1000m	0	0	1
EPA PFAS Investigation Program	Environment Protection Authority	10/01/2023	23/09/2022	Monthly	2000m	0	0	1
Defence PFAS Investigation & Management Program - Investigation Sites	Department of Defence	06/01/2023	06/01/2023	Monthly	2000m	0	0	0
Defence PFAS Investigation & Management Program - Management Sites	Department of Defence	06/01/2023	06/01/2023	Monthly	2000m	0	0	0
Airservices Australia National PFAS Management Program	Airservices Australia	13/12/2022	13/12/2022	Monthly	2000m	0	0	0
Defence 3 Year Regional Contamination Investigation Program	Department of Defence	02/09/2022	02/09/2022	Quarterly	2000m	0	0	0
EPA Other Sites with Contamination Issues	Environment Protection Authority	16/02/2022	13/12/2018	Annually	1000m	0	0	0
Licensed Activities under the POEO Act 1997	Environment Protection Authority	20/12/2022	20/12/2022	Monthly	1000m	0	0	1
Delicensed POEO Activities still regulated by the EPA	Environment Protection Authority	20/12/2022	20/12/2022	Monthly	1000m	0	0	0
Former POEO Licensed Activities now revoked or surrendered	Environment Protection Authority	20/12/2022	20/12/2022	Monthly	1000m	0	0	5
UBD Business Directories (Premise & Intersection Matches)	Hardie Grant			Not required	150m	0	995	1194
UBD Business Directories (Road & Area Matches)	Hardie Grant			Not required	150m	-	123	148
UBD Business Directory Dry Cleaners & Motor Garages/Service Stations (Premise & Intersection Matches)	Hardie Grant			Not required	500m	0	136	273
UBD Business Directory Dry Cleaners & Motor Garages/Service Stations (Road & Area Matches)	Hardie Grant			Not required	500m	-	45	60
Points of Interest	NSW Department of Customer Service - Spatial Services	19/10/2022	19/10/2022	Quarterly	1000m	0	3	94
Tanks (Areas)	NSW Department of Customer Service - Spatial Services	19/10/2022	19/10/2022	Quarterly	1000m	0	0	0
Tanks (Points)	NSW Department of Customer Service - Spatial Services	19/10/2022	19/10/2022	Quarterly	1000m	0	0	0
Major Easements	NSW Department of Customer Service - Spatial Services	15/11/2022	15/11/2022	Quarterly	1000m	0	1	15
State Forest	Forestry Corporation of NSW	16/08/2022	14/08/2022	Annually	1000m	0	0	0
NSW National Parks and Wildlife Service Reserves	NSW Office of Environment & Heritage	10/02/2022	31/12/2021	Annually	1000m	0	0	0
Hydrogeology Map of Australia	Commonwealth of Australia (Geoscience Australia)	29/08/2022	19/08/2019	Annually	1000m	1	1	1
Temporary Water Restriction (Botany Sands Groundwater Source) Order 2018	NSW Department of Planning, Industry and Environment	28/03/2022	23/02/2018	Annually	1000m	0	0	0
National Groundwater Information System (NGIS) Boreholes	Bureau of Meteorology; Water NSW	24/01/2022	24/01/2022	Annually	2000m	0	0	58

Dataset Name	Custodian	Supply Date	Currency Date	Update Frequency	Dataset Buffer (m)	No. Features On-site	No. Features within 100m	No. Features within Buffer
NSW Seamless Geology Single Layer: Rock Units	Department of Regional NSW	17/02/2022	01/05/2021	Annually	1000m	1	1	12
NSW Seamless Geology – Single Layer: Trendlines	Department of Regional NSW	17/02/2022	01/05/2021	Annually	1000m	0	0	0
NSW Seamless Geology – Single Layer: Geological Boundaries and Faults	Department of Regional NSW	17/02/2022	01/05/2021	Annually	1000m	0	0	0
Naturally Occurring Asbestos Potential	NSW Dept. of Industry, Resources & Energy	04/12/2015	24/09/2015	Unknown	1000m	0	0	0
Atlas of Australian Soils	Australian Bureau of Agriculture and Resource Economics and Sciences (ABARES)	19/05/2017	17/02/2011	As required	1000m	2	2	2
Soil Landscapes of Central and Eastern NSW	NSW Department of Planning, Industry and Environment	18/08/2022	27/07/2020	Annually	1000m	1	2	3
Environmental Planning Instrument Acid Sulfate Soils	NSW Department of Planning, Industry and Environment	14/12/2022	02/12/2022	Monthly	500m	1	-	-
Atlas of Australian Acid Sulfate Soils	CSIRO	19/01/2017	21/02/2013	As required	1000m	2	2	3
Dryland Salinity - National Assessment	National Land and Water Resources Audit	18/07/2014	12/05/2013	None planned	1000m	0	0	0
Mining Subsidence Districts	NSW Department of Customer Service - Subsidence Advisory NSW	09/11/2022	09/11/2022	Quarterly	1000m	0	0	0
Current Mining Titles	NSW Department of Industry	13/12/2022	13/12/2022	Monthly	1000m	0	0	0
Mining Title Applications	NSW Department of Industry	13/12/2022	13/12/2022	Monthly	1000m	0	0	0
Historic Mining Titles	NSW Department of Industry	13/12/2022	13/12/2022	Monthly	1000m	12	12	13
Environmental Planning Instrument SEPP State Significant Precincts	NSW Department of Planning, Industry and Environment	15/11/2021	07/12/2018	Monthly	1000m	0	0	0
Environmental Planning Instrument Land Zoning	NSW Department of Planning, Industry and Environment	15/12/2022	02/12/2022	Monthly	1000m	2	5	49
Commonwealth Heritage List	Australian Government Department of the Agriculture, Water and the Environment	03/06/2022	13/04/2022	Annually	1000m	0	1	1
National Heritage List	Australian Government Department of the Agriculture, Water and the Environment	03/06/2022	13/04/2022	Annually	1000m	0	0	0
State Heritage Register - Curtilages	NSW Department of Planning, Industry and Environment	18/10/2022	01/07/2022	Quarterly	1000m	0	0	1
Environmental Planning Instrument Local Heritage	NSW Department of Planning, Industry and Environment	14/12/2022	02/12/2022	Monthly	1000m	0	5	74
Bush Fire Prone Land	NSW Rural Fire Service	16/01/2023	25/10/2022	Weekly	1000m	0	0	0
Native Vegetation of the Sydney Metropolitan Area	NSW Office of Environment & Heritage	01/03/2017	16/12/2016	Annually	1000m	0	0	11
Ramsar Wetlands of Australia	Australian Government Department of Agriculture, Water and the Environment	28/03/2022	19/03/2020	Annually	1000m	0	0	0
Groundwater Dependent Ecosystems	Bureau of Meteorology	28/10/2022	26/10/2022	Annually	1000m	0	0	0
Inflow Dependent Ecosystems Likelihood	Bureau of Meteorology	28/10/2022	26/10/2022	Annually	1000m	0	0	0
NSW BioNet Species Sightings	NSW Office of Environment & Heritage	16/01/2023	16/01/2023	Weekly	10000m	-	-	-

Site Diagram

Cronulla Town Centre Plaza, Cronulla, NSW 2230



<p>Legend</p> <ul style="list-style-type: none"> ▭ Site Boundary ▭ Internal Parcel Boundaries 	<p>Total Area: 5859m²</p> <p>Total Perimeter: 584m</p> <p>Disclaimers:</p> <p>Measurements are approximate only and may have been simplified or smaller lengths removed for readability.</p> <p>Parcels that make up a small percentage of the total site area have not been labelled for increased legibility.</p>	<p>Scale:</p> <p>0 25 50 Meters</p> <p>Data Source Aerial Imagery: © Aerometrex Pty Ltd</p> <p>Coordinate System: GDA 1994 MGA Zone 56</p> <p>Date: 20 January 2023</p>
--	--	---

Contaminated Land

Cronulla Town Centre Plaza, Cronulla, NSW 2230

List of NSW contaminated sites notified to EPA

Records from the NSW EPA Contaminated Land list within the dataset buffer:

Map Id	Site	Address	Suburb	Activity	Management Class	Status	Location Confidence	Dist	Direction
N/A	No records in buffer								

The values within the EPA site management class in the table above, are given more detailed explanations in the table below:

EPA site management class	Explanation
Contamination being managed via the planning process (EP&A Act)	The EPA has completed an assessment of the contamination and decided that the contamination is significant enough to warrant regulation. The contamination of this site is managed by the consent authority under the Environmental Planning and Assessment Act 1979 (EP&A Act) planning approval process, with EPA involvement as necessary to ensure significant contamination is adequately addressed. The consent authority is typically a local council or the Department of Planning and Environment.
Contamination currently regulated under CLM Act	The EPA has completed an assessment of the contamination and decided that the contamination is significant enough to warrant regulation under the Contaminated Land Management Act 1997 (CLM Act). Management of the contamination is regulated by the EPA under the CLM Act. Regulatory notices are available on the EPA's Contaminated Land Public Record of Notices.
Contamination currently regulated under POEO Act	The EPA has completed an assessment of the contamination and decided that the contamination is significant enough to warrant regulation. Management of the contamination is regulated under the Protection of the Environment Operations Act 1997 (POEO Act). The EPA's regulatory actions under the POEO Act are available on the POEO public register.
Contamination formerly regulated under the CLM Act	The EPA has determined that the contamination is no longer significant enough to warrant regulation under the Contaminated Land Management Act 1997 (CLM Act). The contamination was addressed under the CLM Act.
Contamination formerly regulated under the POEO Act	The EPA has determined that the contamination is no longer significant enough to warrant regulation. The contamination was addressed under the Protection of the Environment Operations Act 1997 (POEO Act).
Contamination was addressed via the planning process (EP&A Act)	The EPA has determined that the contamination is no longer significant enough to warrant regulation. The contamination was addressed by the appropriate consent authority via the planning process under the Environmental Planning and Assessment Act 1979 (EP&A Act).
Ongoing maintenance required to manage residual contamination (CLM Act)	The EPA has determined that ongoing maintenance, under the Contaminated Land Management Act 1997 (CLM Act), is required to manage the residual contamination. Regulatory notices under the CLM Act are available on the EPA's Contaminated Land Public Record of Notices.
Regulation being finalised	The EPA has completed an assessment of the contamination and decided that the contamination is significant enough to warrant regulation under the Contaminated Land Management Act 1997. A regulatory approach is being finalised.
Regulation under the CLM Act not required	The EPA has completed an assessment of the contamination and decided that regulation under the Contaminated Land Management Act 1997 is not required.
Under assessment	The contamination is being assessed by the EPA to determine whether regulation is required. The EPA may require further information to complete the assessment. For example, the completion of management actions regulated under the planning process or Protection of the Environment Operations Act 1997. Alternatively, the EPA may require information via a notice issued under s77 of the Contaminated Land Management Act 1997 or issue a Preliminary Investigation Order.

NSW EPA Contaminated Land List Data Source: Environment Protection Authority
 © State of New South Wales through the Environment Protection Authority

Contaminated Land

Cronulla Town Centre Plaza, Cronulla, NSW 2230

Contaminated Land: Records of Notice

Record of Notices within the dataset buffer:

Map Id	Name	Address	Suburb	Notices	Area No	Location Confidence	Distance	Direction
N/A	No records in buffer							

Contaminated Land Records of Notice Data Source: Environment Protection Authority
© State of New South Wales through the Environment Protection Authority
Terms of use and disclaimer for Contaminated Land: Record of Notices, please visit
<http://www.epa.nsw.gov.au/clm/clmdisclaimer.htm>

Former Gasworks

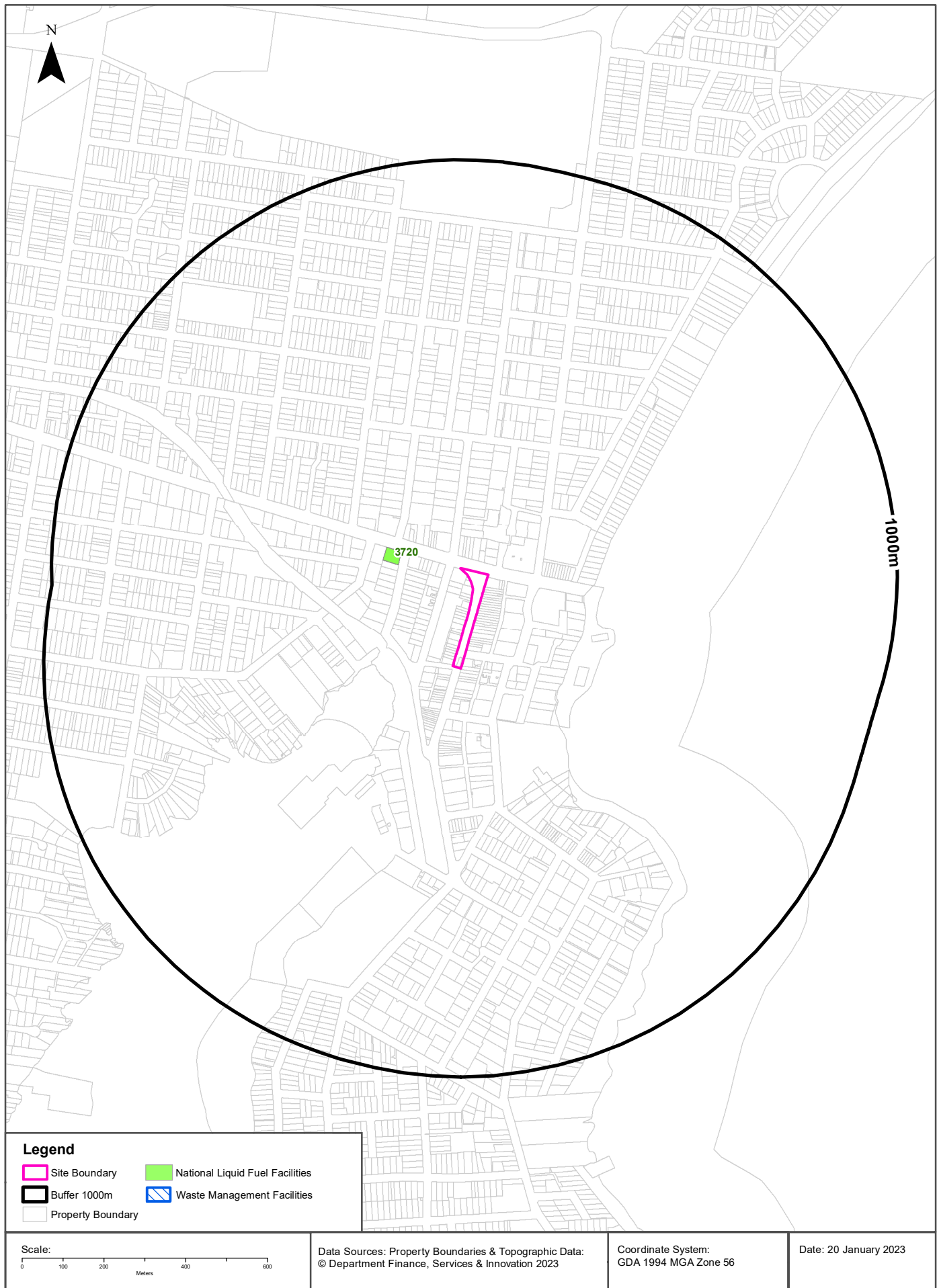
Former Gasworks within the dataset buffer:

Map Id	Location	Council	Further Info	Location Confidence	Distance	Direction
N/A	No records in buffer					

Former Gasworks Data Source: Environment Protection Authority
© State of New South Wales through the Environment Protection Authority

Waste Management & Liquid Fuel Facilities

Cronulla Town Centre Plaza, Cronulla, NSW 2230



Waste Management & Liquid Fuel Facilities

Cronulla Town Centre Plaza, Cronulla, NSW 2230

National Waste Management Site Database

Sites on the National Waste Management Site Database within the dataset buffer:

Site Id	Owner	Name	Address	Suburb	Class	Landfill	Reprocess	Transfer	Comments	Loc Conf	Dist	Direction
N/A	No records in buffer											

Waste Management Facilities Data Source: Geoscience Australia
Creative Commons 3.0 © Commonwealth of Australia <http://creativecommons.org/licenses/by/3.0/au/deed.en>

National Liquid Fuel Facilities

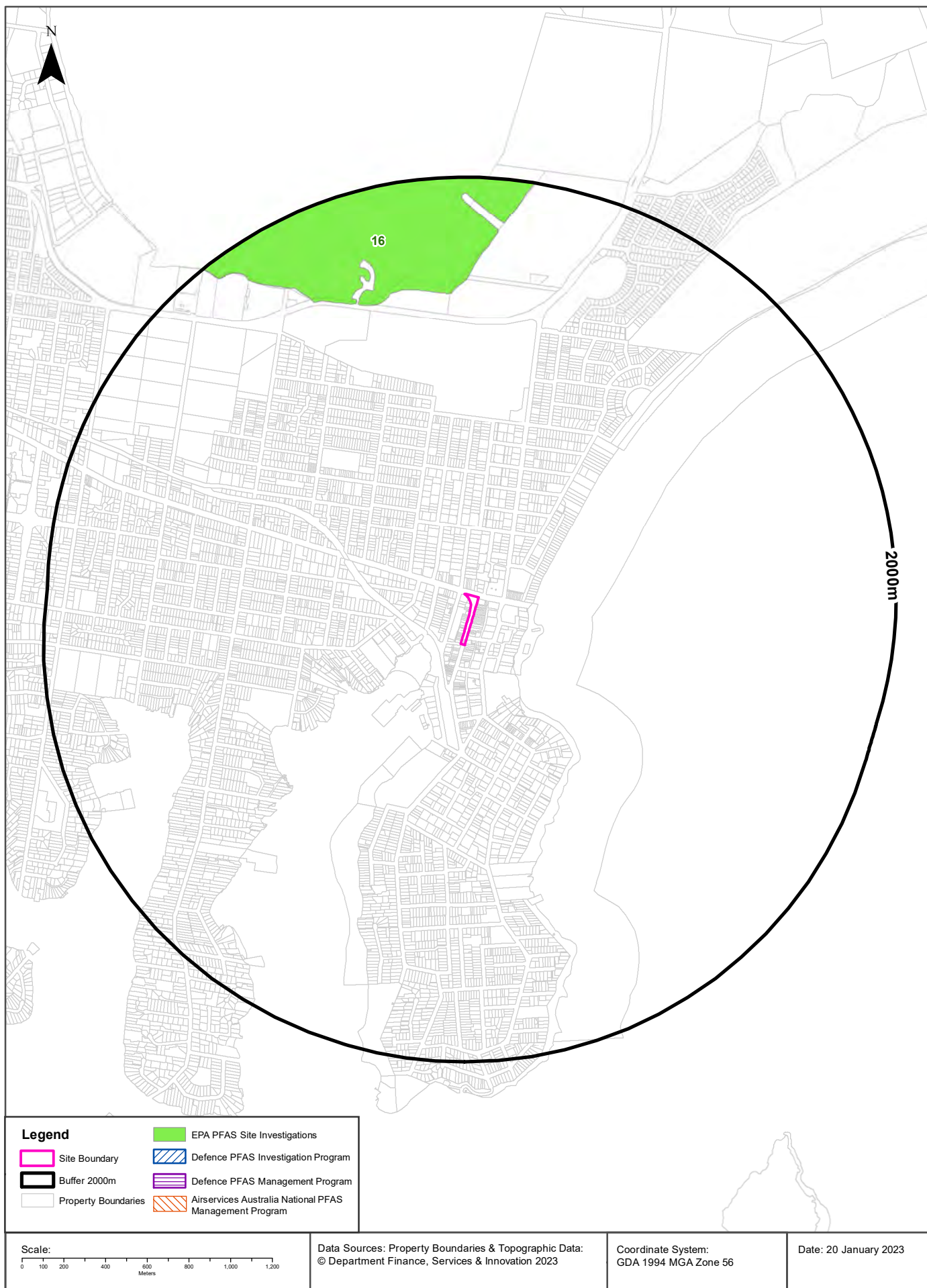
National Liquid Fuel Facilities within the dataset buffer:

Map Id	Owner	Name	Address	Suburb	Class	Operational Status	Operator	Revision Date	Loc Conf	Dist	Direction
3720	BP	BP Connect Cronulla	46-50 Kingsway	Cronulla	Petrol Station	Operational		25/07/2011	Premise Match	151m	North West

National Liquid Fuel Facilities Data Source: Geoscience Australia
Creative Commons 3.0 © Commonwealth of Australia <http://creativecommons.org/licenses/by/3.0/au/deed.en>

PFAS Investigation & Management Programs

Cronulla Town Centre Plaza, Cronulla, NSW 2230



PFAS Investigation & Management Programs

Cronulla Town Centre Plaza, Cronulla, NSW 2230

EPA PFAS Investigation Program

Sites that are part of the EPA PFAS investigation program, within the dataset buffer:

Map ID	Site	Address	Loc Conf	Dist	Dir
16	Botany Bay area	Botany Bay area & Georges River	Area Match	1444m	North

EPA PFAS Investigation Program: Environment Protection Authority
© State of New South Wales through the Environment Protection Authority

Defence PFAS Investigation Program

Sites being investigated by the Department of Defence for PFAS contamination within the dataset buffer:

Map ID	Base Name	Address	Loc Conf	Dist	Dir
N/A	No records in buffer				

Defence PFAS Investigation Program Data Custodian: Department of Defence, Australian Government

Defence PFAS Management Program

Sites being managed by the Department of Defence for PFAS contamination within the dataset buffer:

Map ID	Base Name	Address	Loc Conf	Dist	Dir
N/A	No records in buffer				

Defence PFAS Management Program Data Custodian: Department of Defence, Australian Government

Airservices Australia National PFAS Management Program

Sites being investigated or managed by Airservices Australia for PFAS contamination within the dataset buffer:

Map ID	Site Name	Impacts	Loc Conf	Dist	Dir
N/A	No records in buffer				

Airservices Australia National PFAS Management Program Data Custodian: Airservices Australia

Defence Sites

Cronulla Town Centre Plaza, Cronulla, NSW 2230

Defence 3 Year Regional Contamination Investigation Program

Sites which have been assessed as part of the Defence 3 Year Regional Contamination Investigation Program within the dataset buffer:

Property ID	Base Name	Address	Known Contamination	Loc Conf	Dist	Dir
N/A	No records in buffer					

Defence 3 Year Regional Contamination Investigation Program, Data Custodian: Department of Defence, Australian Government

EPA Other Sites with Contamination Issues

Cronulla Town Centre Plaza, Cronulla, NSW 2230

EPA Other Sites with Contamination Issues

This dataset contains other sites identified on the EPA website as having contamination issues. This dataset currently includes:

- James Hardie asbestos manufacturing and waste disposal sites
- Radiological investigation sites in Hunter's Hill
- Pasmenco Lead Abatement Strategy Area

Sites within the dataset buffer:

Site Id	Site Name	Site Address	Dataset	Comments	Location Confidence	Distance	Direction
N/A	No records in buffer						

EPA Other Sites with Contamination Issues: Environment Protection Authority
© State of New South Wales through the Environment Protection Authority

Current EPA Licensed Activities

Cronulla Town Centre Plaza, Cronulla, NSW 2230



EPA Activities

Cronulla Town Centre Plaza, Cronulla, NSW 2230

Licensed Activities under the POEO Act 1997

Licensed activities under the Protection of the Environment Operations Act 1997, within the dataset buffer:

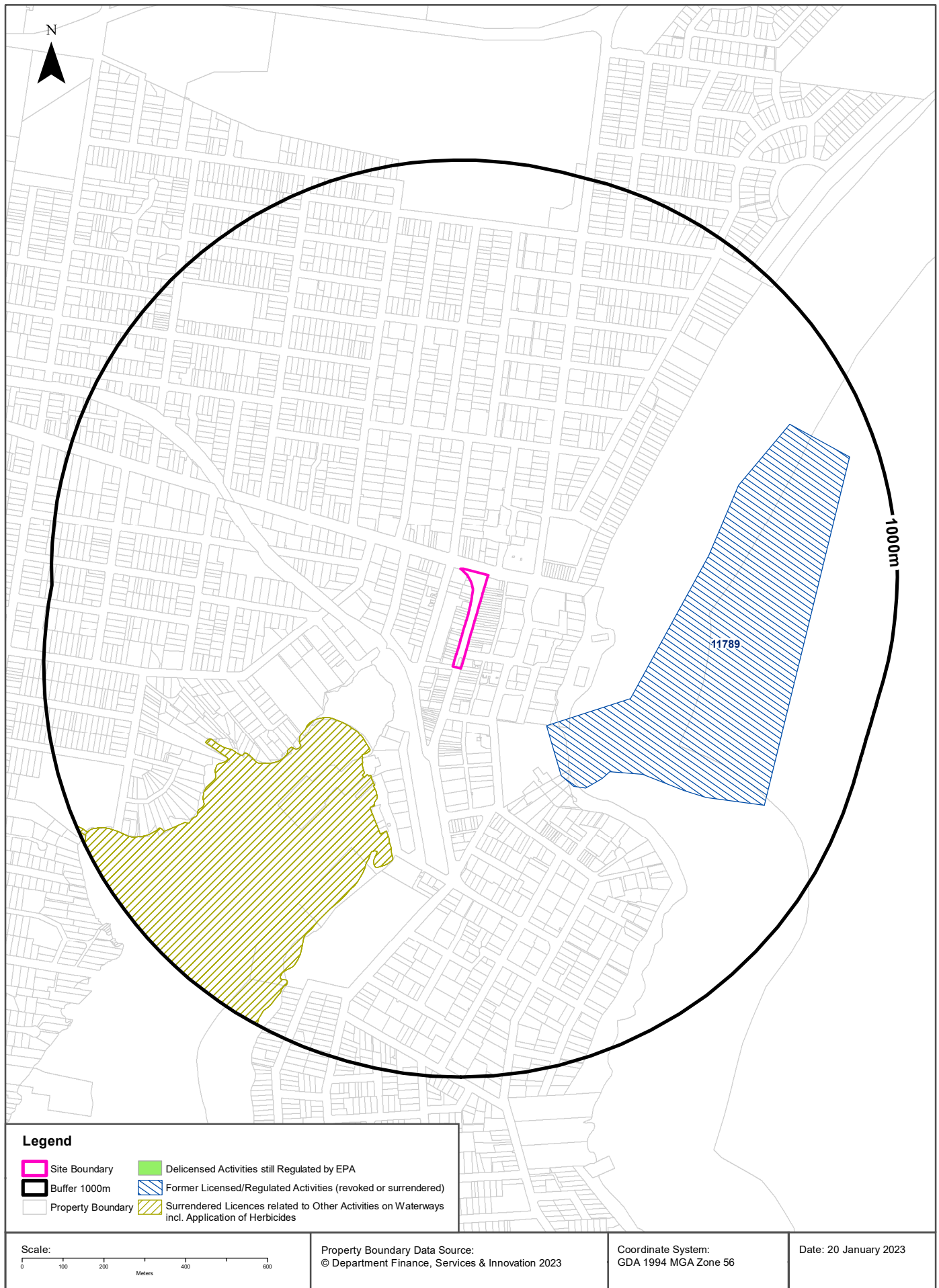
EPL	Organisation	Name	Address	Suburb	Activity	Loc Conf	Distance	Direction
12208	SYDNEY TRAINS		SYDNEY TRAINS, HAYMARKET, NSW 1238		Railway systems activities	Network of Features	126m	West

POEO Licence Data Source: Environment Protection Authority

© State of New South Wales through the Environment Protection Authority

Delicensed & Former Licensed EPA Activities

Cronulla Town Centre Plaza, Cronulla, NSW 2230



EPA Activities

Cronulla Town Centre Plaza, Cronulla, NSW 2230

Delicensed Activities still regulated by the EPA

Delicensed activities still regulated by the EPA, within the dataset buffer:

Licence No	Organisation	Name	Address	Suburb	Activity	Loc Conf	Distance	Direction
N/A	No records in buffer							

Delicensed Activities Data Source: Environment Protection Authority

© State of New South Wales through the Environment Protection Authority

Former Licensed Activities under the POEO Act 1997, now revoked or surrendered

Former Licensed activities under the Protection of the Environment Operations Act 1997, now revoked or surrendered, within the dataset buffer:

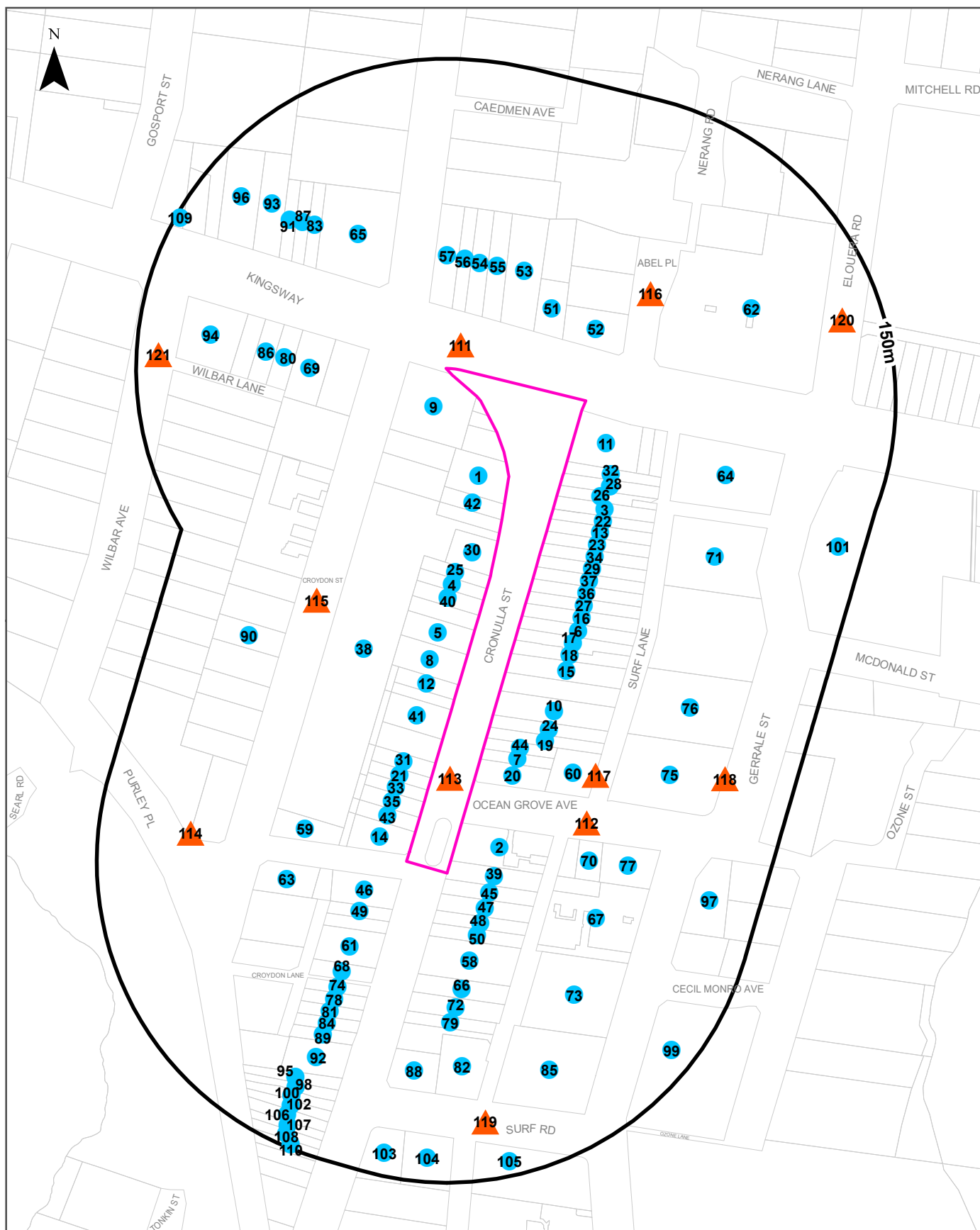
Licence No	Organisation	Location	Status	Issued Date	Activity	Loc Conf	Distance	Direction
11789	MCQUADE MARINE NO 2 PTY LTD	PORT HACKING, PORT HACKING, NSW 2229	Surrendered	17/12/2002	Water-based extractive activity	Premise Match	252m	East
4653	LUHRMANN ENVIRONMENT MANAGEMENT PTY LTD	WATERWAYS THROUGHOUT NSW	Surrendered	06/09/2000	Other Activities / Non Scheduled Activity - Application of Herbicides	Network of Features	281m	South West
4838	Robert Orchard	Various Waterways throughout New South Wales - SYDNEY NSW 2000	Surrendered	07/09/2000	Other Activities / Non Scheduled Activity - Application of Herbicides	Network of Features	281m	South West
6375	SUTHERLAND SHIRE COUNCIL	WATERWAYS OF SUTHERLAND SHIRE COUNCIL AREA	Surrendered	26/06/2000	Other Activities / Non Scheduled Activity - Application of Herbicides	Network of Features	281m	South West
6630	SYDNEY WEED & PEST MANAGEMENT PTY LTD	WATERWAYS THROUGHOUT NSW - PROSPECT, NSW, 2148	Surrendered	09/11/2000	Other Activities / Non Scheduled Activity - Application of Herbicides	Network of Features	281m	South West

Former Licensed Activities Data Source: Environment Protection Authority

© State of New South Wales through the Environment Protection Authority

Historical Business Directories


Cronulla Town Centre Plaza, Cronulla, NSW 2230



Legend

- Site Boundary
- Buffer 150m
- Property Boundary
- Business directory records mapped to a specific premise
- Business directory records mapped to a road intersection
- ▲ Business directory records mapped to a road corridor
- Business directory records mapped to a general area

Scale:



Coordinate System:
GDA 1994 MGA Zone 56

Date: 23 January 2023

Data Sources: Reproduced with permission of UBD and Hardie Grant Media Pty Ltd DD 01/08/2018
Property Boundaries © NSW Department Finance, Services & Innovation 2023

Historical Business Directories

Cronulla Town Centre Plaza, Cronulla, NSW 2230

Business Directory Records 1950-1991 Premise or Road Intersection Matches

Universal Business Directory records from years 1991, 1986, 1982, 1978, 1975, 1970, 1965, 1961 & 1950, mapped to a premise or road intersection within the dataset buffer:

Map Id	Business Activity	Premise	Ref No.	Year	Location Confidence	Distance to Property Boundary or Road Intersection	Direction
1	Bakers	Bakeaway Bakery, 1 Cronulla St., Cronulla 2230	35180	1991	Premise Match	0m	North
	BAKERS-BREAD.	Bakeaway Bakery, 1 Cronulla St., Cronulla. 2230	4974	1986	Premise Match	0m	North
	TOBACCONISTS - RETAIL.	Cronulla Discount Tobacconist, 1 Cronulla St., Cronulla.2230	93728	1986	Premise Match	0m	North
	VIDEO RECORDER &/OR CASSETTE SALES &/OR HIRE &/OR SERVICE.	Cronulla Video Library, 1 Cronulla St. Cronulla. 2230	97516	1986	Premise Match	0m	North
	TAKE-AWAY FOODS.	Crumbles Kitchen, 5 Cronulla St., Cronulla. 2230.	90719	1986	Premise Match	0m	North
	GROCERS-RETAIL.	Franklins, 1 Cronulla St., Cronulla. 2230	40725	1986	Premise Match	0m	North
	DELICATESSENS	Igloo Dell 1 Cronulla St., Cronulla. 2230	21783	1986	Premise Match	0m	North
	RESTAURANTS.	Lily Garden, 1 Cronulla St., Cronulla. 2230	82154	1986	Premise Match	0m	North
	HAIRDRESSER LADIES &/OR BEAUTY SALONS	Tramps, 7 Cronulla St., Cronulla. 2230	43327	1986	Premise Match	0m	North
	HAIRDRESSERS-MENS.	Tramps, 7 Cronulla St., Cronulla. 2230	44178	1986	Premise Match	0m	North
	HAIRDRESSER LADIES &/OR BEAUTY SALONS	Tramps, Shop 10, 1 Cronulla St., Cronulla. 2230	43328	1986	Premise Match	0m	North
	HAIRDRESSERS-MENS.	Tramps, Shop 10, 1 Cronulla St., Cronulla. 2230	44179	1986	Premise Match	0m	North
	GROCERS - RETAIL. (G7850)	Franklins, 1 Cronulla St., Cronulla. 2230.	37662	1982	Premise Match	0m	North
	RESTAURANTS. (R5180)	Lily Garden, 1 Cronulla St., Cronulla. 2230.	71237	1982	Premise Match	0m	North
	GLASS MERCHANTS (G260)	Harris Timber & Hardware (Holdings) Pty. Ltd., 5 Cronulla St., Cronulla	311189	1970	Premise Match	0m	North
	GLASS MERCHANTS (G260)	Harris Timber & Hardware (Holdings) Pty. Ltd., 5 Cronulla St., Cronulla	311188	1970	Premise Match	0m	North
	FURNITURE DEALERS-SECOND-HAND(F720)	Honey's Furniture Market., 5 Cronulla St., Cronulla	308735	1970	Premise Match	0m	North
	FURNITURE DEALERS-SECOND-HAND(F720)	Honey's Furniture Market., 5 Cronulla St., Cronulla	308736	1970	Premise Match	0m	North
	Hardware Dealers &/or Ironmongers	Harris Hardware Pty. Ltd., 5 Cronulla St. Cronulla	99154	1965	Premise Match	0m	North
	Builders' Suppliers	Harris Hardware Pty. Ltd., 5 Cronulla St., Cronulla	56152	1965	Premise Match	0m	North
	Paint, Varnish, Oils/Colour Merchants	Harris Hardware Pty. Ltd., 5 Cronulla St., Cronulla	130879	1965	Premise Match	0m	North
	Plumbers' Supplies	Harris Hardware Pty. Ltd., 5 Cronulla St., Cronulla	134998	1965	Premise Match	0m	North
	BUILDERS' SUPPLIERS	Harris Hardware Pty. Ltd., 5 Cronulla St., Cronulla	278226	1961	Premise Match	0m	North
	PAINT, VARNISH, OILS/COLOUR MERCHANTS	Harris Hardware Pty. Ltd., 5 Cronulla St., Cronulla	355663	1961	Premise Match	0m	North
	PLUMBERS' SUPPLIES	Harris Hardware Pty. Ltd., 5 Cronulla St., Cronulla	360996	1961	Premise Match	0m	North

Map Id	Business Activity	Premise	Ref No.	Year	Location Confidence	Distance to Property Boundary or Road Intersection	Direction
1	China, Crockery, Crystal, Cutlery, Earthenware, Glassware & Silverware Dealers	Penprase (Cronulla) Pty. Ltd., 5-7 Cronulla St., Cronulla	288467	1961	Premise Match	0m	North
	BUILDERS' HARDWARE MANUFACTURERS &/OR DISTRIBUTORS	Penprase Pty. Ltd., 5 Curranulla St., Cronulla	11644	1950	Premise Match	0m	North
	BUILDERS' SUPPLIERS	Penprase Pty. Ltd., 5 Curranulla St., Cronulla	11861	1950	Premise Match	0m	North
	HARDWARE DEALERS &/OR IRONMONGERS	Penprase Pty. Ltd., 5 Curranulla St., Cronulla	61302	1950	Premise Match	0m	North
2	Banks	Commonwealth Trading Bank, 70 Cronulla St, Cronulla 2230	35544	1991	Premise Match	0m	South
	Building Societies	St. George Building Society., 68 Cronulla St., Cronulla 2230	37396	1991	Premise Match	0m	South
	BANKS.	Commonwealth Trading Bank, 70 Cronulla St, Cronulla.2230	5326	1986	Premise Match	0m	South
	BUILDING SOCIETIES.	St. George Building Society, 68 Cronulla St., Cronulla. 2230	9001	1986	Premise Match	0m	South
	BANKS. (B1000)	Commonwealth Trading Bank, 70 Cronulla St., Cronulla. 2230.	4785	1982	Premise Match	0m	South
	BANKS	Commonwealth Bank of Australia and Commonwealth Savings Bank of Australia, 70 Curranulla St., Cronulla	5899	1950	Premise Match	0m	South
	MILK VENDORS	Dairy Farmers Co-op Milk Co. Ltd., 68 Cronulla Rd., Cronulla	77709	1950	Premise Match	0m	South
3	Printers Lithographic (Offset)	Cronulla Printing Co. Pty. Ltd., 16 Cronulla Plaza Cronulla 2230	59090	1991	Premise Match	0m	North East
	PRINTERS - LETTERPRESS.	Cronulla Co. Pty. Ltd., 16 Cronulla St., Cronulla. 2230	76151	1986	Premise Match	0m	North East
	PRINTERS - LITHOGRAPHIC.	Cronulla Printing Co. Pty. Ltd., 16 Cronulla St., Cronulla. 2230	76593	1986	Premise Match	0m	North East
	STATIONERS - RETAIL.	Cronulla Printing Co. Pty. Ltd., 16 Cronulla St., Cronulla. 2230	88389	1986	Premise Match	0m	North East
	FLORISTS-RETAIL.	Glenrae, 16 Cronulla St, Cronulla. 2230	33760	1986	Premise Match	0m	North East
	PRINTERS - LETTERPRESS. (P8420)	Cronulla Printing Co. Pty. Ltd., 16 Cronulla St., Cronulla. 2230.	66046	1982	Premise Match	0m	North East
	PRINTERS - LITHOGRAPHIC (OFFSET). (P8440)	Cronulla Printing Co. Pty. Ltd., 16 Cronulla St., Cronulla. 2230.	66464	1982	Premise Match	0m	North East
	STATIONERS - RETAIL. (S5535)	Cronulla Printing Co. Pty. Ltd., 16 Cronulla St., Cronulla. 2230.	76407	1982	Premise Match	0m	North East
	FLORISTS - RETAIL. (F4125)	Glenrae, 16 Cronulla St, Cronulla. 2230.	31473	1982	Premise Match	0m	North East
	NEWSPAPER PUBLISHERS.	Cronulla Observer & Printing Co Pty Ltd, 14 Cronulla St, Cronulla 2230	54197	1978	Premise Match	0m	North East
	PRINTERS-LETTERPRESS.	Cronulla Observer & Printing Co. Pty. Ltd., 14 Cronulla St., Cronulla. 2230	58969	1978	Premise Match	0m	North East
	STATIONERS-RETAIL.	Cronulla Observer & Printing Co. Pty. Ltd., 14 Cronulla St., Cronulla. 2230	67651	1978	Premise Match	0m	North East
	FLORISTS-RETAIL.	Glenrae, 16 Cronulla St, Cronulla. 2230	28503	1978	Premise Match	0m	North East
	NEWSPAPER PUBLISHERS	Cronulla Observer & Printing Co. Pty. Ltd., 14 Cronulla St., Cronulla. 2230	63959	1975	Premise Match	0m	North East
	PRINTERS-LETTERPRESS.	Cronulla Observer & Printing Co. Pty. Ltd., 14 Cronulla St., Cronulla. 2230	69384	1975	Premise Match	0m	North East
	STATIONERS-RETAIL	Cronulla Observer & Printing Co. Pty. Ltd., 14 Cronulla St., Cronulla. 2230	79918	1975	Premise Match	0m	North East
	FLORISTS-RETAIL	Glenrae, 16 Cronulla St, Cronulla. 2230	33049	1975	Premise Match	0m	North East
	NEWSPAPER PUBLISHERS (N110)	Cronulla Observer & Printing Co. Pty. Ltd., 14 Cronulla St., Cronulla	343966	1970	Premise Match	0m	North East
	PRINTERS-LETTERPRESS (P806)	Cronulla Observer & Printing Co. Pty. Ltd., 14 Cronulla St., Cronulla	351864	1970	Premise Match	0m	North East
	STATIONERS-RETAIL (S516)	Cronulla Observer & Printing Co. Pty. Ltd., 14 Cronulla St., Cronulla	364493	1970	Premise Match	0m	North East
TOOL DEALERS-RETAIL	Cronulla Sports Store, 14 Cronulla St., Cronulla	369427	1970	Premise Match	0m	North East	

Map Id	Business Activity	Premise	Ref No.	Year	Location Confidence	Distance to Property Boundary or Road Intersection	Direction	
3	TOY DEALERS-RETAIL	Cronulla Sports Store, 14 Cronulla St., Cronulla	369945	1970	Premise Match	0m	North East	
	FLORISTS--RETAIL (F335)	Glenrae., 16 Cronulla St., Cronulla	304465	1970	Premise Match	0m	North East	
	Florists - Retail	"Glenrae", 16 Cronulla St. Cronulla	87666	1965	Premise Match	0m	North East	
	Newspaper Publishers	Cronulla Observer & Printing Co. Pty. Ltd., 16 Cronulla St., Cronulla	128601	1965	Premise Match	0m	North East	
	Printers - Letterpress	Cronulla Observer & Printing Co. Pty. Ltd., 16 Cronulla St., Cronulla	136017	1965	Premise Match	0m	North East	
	Cycle Dealers & Accessories	Cronulla Sports Store, 14 Cronulla St., Cronulla	71508	1965	Premise Match	0m	North East	
	SPORTS GOODS RETAILERS	Cronulla Sports Store, 14 Cronulla St., Cronulla	146447	1965	Premise Match	0m	North East	
	TOY DEALERS--- RETAIL	Cronulla Sports Store, 14 Cronulla St., Cronulla	152876	1965	Premise Match	0m	North East	
	Electrical Supplies/Appliances Retailers	Cronulla Sports Store., 14 Cronulla St., Cronulla	79373	1965	Premise Match	0m	North East	
	Builders & Contractors - (M.M.B.A.)	Gage, M. F., 16 Cronulla St. Cronulla	54638	1965	Premise Match	0m	North East	
	FLORISTS-RETAIL	"Glenrae," 16 Cronulla St., Cronulla	311705	1961	Premise Match	0m	North East	
	NEWSPAPER PUBLISHERS	Cronulla-Sutherland Observer, 16 Cronulla St., Cronulla	353538	1961	Premise Match	0m	North East	
	PRINTERS-LETTERPRESS	Cronulla-Sutherland Observer, 16 Cronulla St., Cronulla	362121	1961	Premise Match	0m	North East	
	ELECTRICAL SUPPLIES/APPLIANCES RETAILERS	Fraser, S. J., 14 Cronulla St., Cronulla	303149	1961	Premise Match	0m	North East	
	SPORTS GOODS RETAILERS	Fraser, S. J., 14 Cronulla St., Cronulla	252105	1961	Premise Match	0m	North East	
	ELECTRICAL CONTRACTORS-LICENSED	Fraser, S. J.,14 Curranulla St.,Cronulla	301890	1961	Premise Match	0m	North East	
	REAL ESTATE AGENTS	Cronulla Line Land & Building Co. Pty. Ltd., 16 Cronulla St., Cronulla	98141	1950	Premise Match	0m	North East	
	REAL ESTATE AGENTS	Cronulla Line Land and Building Co. Pty. Ltd., 16 Cronulla St., Cronulla	98142	1950	Premise Match	0m	North East	
	SURVEYORS-LAND	Cronulla Line Land and Building Co. Pty. Ltd., 16 Cronulla St., Cronulla	105964	1950	Premise Match	0m	North East	
	PRINTERS-GENERAL	Cronulla Printing Co., 16 Cronulla St., Cronulla	94851	1950	Premise Match	0m	North East	
	NEWSPAPERS & PERIODICALS	Cronulla-Sutherland Observer., 16 Cronulla St., Cronulla	88677	1950	Premise Match	0m	North East	
	RADIO SALES &/OR SERVICEMEN	Fraser, S. J., 14 Cronulla St., Cronulla	97216	1950	Premise Match	0m	North East	
	ELECTRICAL CONTRACTORS &/OR ELECTRICIANS	Fraser, S. J., 14 Curranulla St., Cronulla	37531	1950	Premise Match	0m	North East	
	ELECTRICAL SUPPLIES & APPLIANCES RETAILERS	Fraser, S. J., 14 Curranulla St., Cronulla	38536	1950	Premise Match	0m	North East	
	FLORISTS-RETAIL	Glenrae, 16 Curranulla St., Cronulla	45921	1950	Premise Match	0m	North East	
	PRINTERS-GENERAL	Observer (The), 16 Cronulla St., Cronulla	95076	1950	Premise Match	0m	North East	
	NEWSPAPERS & PERIODICALS	Observer (The)., 16 Cronulla St., Cronulla	88782	1950	Premise Match	0m	North East	
	DRY CLEANERS, PRESSERS & DYERS	Ralphs Pty. Ltd. 14 Curranulla St., Cronulla	35621	1950	Premise Match	0m	North East	
	AUCTIONEERS-GENERAL	Welch, D. G. and Co., 16 Curranulla St., Cronulla	4197	1950	Premise Match	0m	North East	
	REAL ESTATE AGENTS	Welch, D. G. and Co., 16.Cronulla St., Cronulla	98954	1950	Premise Match	0m	North East	
	4	Optical Prescription Dispensers	Eyelab, 23 Cronulla St., Cronulla 2230	56145	1991	Premise Match	0m	West
		OPTOMETRISTS &/OR OPTICIANS.	Bell, Richard M., 23 Cronulla St., Cronulla. 2230	70800	1986	Premise Match	0m	West
OPTICAL DISPENSERS.		Eyelab 23 Cronulla St., Cronulla. 2230	70639	1986	Premise Match	0m	West	

Map Id	Business Activity	Premise	Ref No.	Year	Location Confidence	Distance to Property Boundary or Road Intersection	Direction
4	MEDICAL PRACTITIONERS.	Gooley, Brett R., 23 Cronulla St., Cronulla. 2230	55090	1986	Premise Match	0m	West
	DENTISTS.	Pyliotis, A., 23 Cronulla St., Cronulla. 2230	23207	1986	Premise Match	0m	West
	REAL ESTATE AGENTS. (R2555)	Dobson Real Estate, 23 Cronulla St., Cronulla. 2230.	68870	1982	Premise Match	0m	West
	OPTOMETRISTS &/OR OPTICIANS.(O3600)	Fortecue, R. J., 23 Cronulla St., Cronulla. 2230.	61822	1982	Premise Match	0m	West
	OPTOMETRISTS &/OR OPTICIANS.(O3600)	Fulthorpe, N., 23 Cronulla St., Cronulla. 2230.	61825	1982	Premise Match	0m	West
	JEWELLERS &/OR WATCHMAKERS-RETAIL.	Omeros Bros. 23 Cronulla St., Cronulla. 2230	38950	1978	Premise Match	0m	West
	SOLICITORS.	Woodward, C. W., 23 Cronulla St., Cronulla. 2230	78842	1975	Premise Match	0m	West
	CHEMISTS-PHARMACEUTICAL	Anderson's Chemist., 23 Cronulla St., Cronulla	280791	1970	Premise Match	0m	West
	OPTOMETRISTS-REGISTERED (O 280)	Boardman, B. R., 23 Cronulla St., Cronulla	345310	1970	Premise Match	0m	West
	FOOTWEAR RETAILERS (F495)	Cronulla Shoe Store., 23 Cronulla St., Cronulla	305433	1970	Premise Match	0m	West
	OPTOMETRISTS-REGISTERED (O 280)	Fulthorpe, N. A., 23 Cronulla St., Cronulla	345335	1970	Premise Match	0m	West
	SOLICITORS (S413)	Woodward, C. W, 23 Cronulla St., Cronulla	363186	1970	Premise Match	0m	West
	Footwear Retailers	Cronulla Shoe Store, 23 Cronulla St., Cronulla	88892	1965	Premise Match	0m	West
	OPTOMETRISTS - REGISTERED	Fulthorpe, N. A., 23 Cronulla St., Cronulla	129925	1965	Premise Match	0m	West
	OPTOMETRISTS—REGISTERED	Fulthorpe, N. A., 23 Cronulla St., Cronulla	354952	1961	Premise Match	0m	West
5	Building Societies	National Mutual Royal Bank Limited., 29 Cronulla St., Cronulla 2230	37361	1991	Premise Match	0m	South West
	FOOTWEAR RETAILERS.	Payless Shoes, 31 Cronulla St., Cronulla. 2230	34914	1986	Premise Match	0m	South West
	BUILDING SOCIETIES.	United Permanent Building Society, Cronulla, 29 Cronulla St., Cronulla. 2230	9122	1986	Premise Match	0m	South West
6	Banks	State Bank of New South Wales, Marbbea Arc, 36 Cronulla St, Cronulla 2230	35608	1991	Premise Match	0m	South East
	RESTAURANTS.	Jettys Beaut Burgers, 36 Cronulla St., Cronulla. 2230	81919	1986	Premise Match	0m	South East
	BEAUTICIANS.	Lynaile Studio, 36 Cronulla St, Cronulla. 2230	5781	1986	Premise Match	0m	South East
	CLOTHING-RETAIL-LADIES &/OR GIRLS WEAR.	Parris Design, 36 Cronulla St., Cronulla. 2230	17678	1986	Premise Match	0m	South East
	BUILDING SOCIETIES.	State Building Society Ltd., 36 Cronulla St., Cronulla. 2230	9038	1986	Premise Match	0m	South East
	BEAUTICIANS.	Trisha's Beauty Workshop, 36 Cronulla St, Cronulla. 2230	5868	1986	Premise Match	0m	South East
	GIFT SHOPS. (G3350)	Esthers Boutique, 36 Cronulla St., Cronulla. 2230.	36224	1982	Premise Match	0m	South East
	RESTAURANTS. (R5180)	Jettys Beaut Burgers, 36 Cronulla St., Cronulla, 2230.	71066	1982	Premise Match	0m	South East
	BUILDING SOCIETIES. (B7460)	R S L. Permanent Building Society Ltd., 36 Cronulla St., Cronulla. 2230.	10086	1982	Premise Match	0m	South East
	BABY & CHILDREN'S WEAR-RETAIL	Jack and Gillian, 36 Curranulla St., Cronulla	4587	1950	Premise Match	0m	South East
7	DELICATESSENS.	Aera Delicatessen, 60 Cronulla St., Cronulla. 2230	21495	1986	Premise Match	0m	South
	JEWELLERS &/OR WATCHMAKERS-RETAIL.	Corfields Jewellery, 60A Cronulla St., Cronulla. 2230	49652	1986	Premise Match	0m	South
	DELICATESSENS, (D1250)	Continental Delicatessen. 60 Cronulla St., Cronulla. 2230	19324	1982	Premise Match	0m	South
	JEWELLERS &/OR WATCHMAKERS RETAIL. (J0550)	Corfields Jewellery, 60A Cronulla St., Cronulla. 2230.	43503	1982	Premise Match	0m	South

Map Id	Business Activity	Premise	Ref No.	Year	Location Confidence	Distance to Property Boundary or Road Intersection	Direction
7	MEDICAL PRACTITIONERS.	Mendick, R., 60 Cronulla St., Cronulla. 2230.	51048	1975	Premise Match	0m	South
	WINE/SPIRIT MERCHANTS-RETAIL	Cronulla Liquor Supply, 60a Cronulla St., Cronulla	374446	1970	Premise Match	0m	South
	DRESS SHOPS (D595)	Marika (Paiz) Fashion., 60 Cronulla St., Cronulla	291514	1970	Premise Match	0m	South
	MEDICAL PRACTITIONERS (M216)	Mendick, R., 60 Cronulla St., Cronulla	327674	1970	Premise Match	0m	South
	Frock & Coat Salons	"Marika" (Paiz) Fashion, 60 Cronulla St., Cronulla	90109	1965	Premise Match	0m	South
	Wine/Spirit Merchants - Retail	Cronulla Liquor Supply., 60a Cronulla St., Cronulla	157266	1965	Premise Match	0m	South
	FROCK & COAT SALONS	"Marika" (Paiz) Fashion, 60 Cronulla St. Cronulla	313944	1961	Premise Match	0m	South
	WINE/SPIRIT MERCHANTS-RETAIL	Cronulla Liquor Supply, 60a Cronulla St., Cronulla	263015	1961	Premise Match	0m	South
	BEAUTY SALONS &/OR LADIES' HAIRDRESSERS	Tully, H. C., 60 Curranulla St., Cronulla	7887	1950	Premise Match	0m	South
8	PHYSIOTHERAPISTS.	Alcot, E. 35 Cronulla St., Cronulla. 2230	73412	1986	Premise Match	0m	South West
	CAKE SHOPS &/OR PASTRYCOOKS.	Blue Pacific Cakes, 33 Cronulla St., Cronulla. 2230	11548	1986	Premise Match	0m	South West
	FOOTWEAR RETAILERS.	Josephin Shoes, 35 Cronulla St., Cronulla. 2230	34830	1986	Premise Match	0m	South West
	PHYSIOTHERAPISTS. (P4060)	Alcot, E., 35 Cronulla St., Cronulla. 2230.	63925	1982	Premise Match	0m	South West
	CAKE SHOPS &/OR PASTRYCOOKS. (C0465)	Blue Pacific Cakes, 33 Cronulla St., Cronulla. 2230.	12489	1982	Premise Match	0m	South West
	FOOTWEAR RETAILERS (F5575)	Josephin Shoes, 35 Cronulla St., Cronulla. 2230.	32470	1982	Premise Match	0m	South West
	BUILDERS SUPPLIERS.	Cronulla Hardware House (The), 33 Cronulla St., Cronulla. 2230	9209	1975	Premise Match	0m	South West
	HARDWARE DEALERS &/OR IRONMONGERS.	Cronulla Hardware House (The), 33 Cronulla St., Cronulla. 2230	41223	1975	Premise Match	0m	South West
	PAINT VARNISH OILS &/OR COLOUR MERCHANTS.	Cronulla Hardware House (The), 33 Cronulla St., Cronulla. 2230	65523	1975	Premise Match	0m	South West
	BUILDERS' SUPPLIERS (B814)	Cronulla Hardware House (The), 33-35 Cronulla St., Cronulla	271306	1970	Premise Match	0m	South West
	GARDEN SUPPLIES-RETAIL (G060)	Cronulla Hardware House (The), 33-35 Cronulla St., Cronulla	310239	1970	Premise Match	0m	South West
	PAINT,VARNISH,OILS/COLOUR MERCHANTS (P074)	Cronulla Hardware House (The), 33-35 Cronulla St., Cronulla	346076	1970	Premise Match	0m	South West
	HARDWARE DEALERS/IRONMONGERS (H230)	Cronulla Hardware House., 33-35 Cronulla St., Cronulla	314867	1970	Premise Match	0m	South West
	JEWELLERS/WATCHMAKERS-RETAIL(J060)	Harris, E. T., 33 Cronulla St., Cronulla	321094	1970	Premise Match	0m	South West
	Paint, Varnish, Oils/Colour Merchants	Cronulla Hardware House (The), 33-35 Cronulla St., Cronulla	130795	1965	Premise Match	0m	South West
	Builders' Suppliers	Cronulla Hardware House (The), 33-35 Cronulla St., Cronulla	56071	1965	Premise Match	0m	South West
	Garden Supplies - Retail	Cronulla Hardware House (The), 33-35 Cronulla St., Cronulla	94465	1965	Premise Match	0m	South West
	Hardware Dealers &/or Ironmongers	Cronulla Hardware House, 33-35 Cronulla St., Cronulla	99153	1965	Premise Match	0m	South West
	Jewellers/Watchmakers - Retail	Harris, E. T., 33 Cronulla St., Cronulla	106029	1965	Premise Match	0m	South West
	PAINT, VARNISH, OILS/COLOUR MERCHANTS	Cronulla Hardware (The), 35 Cronulla St., Cronulla	355625	1961	Premise Match	0m	South West
	BUILDERS' SUPPLIERS	Cronulla Hardware House (The), 33-35 Cronulla St., Cronulla	278143	1961	Premise Match	0m	South West
	HARDWARE DEALERS/IRONMONGERS	Cronulla Hardware House, 33-35 Cronulla St., CRONULLA	323186	1961	Premise Match	0m	South West
	JEWELLERS/WATCHMAKERS—RETAIL	Harris, E. T., 33 Cronulla St., Cronulla	329192	1961	Premise Match	0m	South West

Map Id	Business Activity	Premise	Ref No.	Year	Location Confidence	Distance to Property Boundary or Road Intersection	Direction
8	GROCERS-RETAIL	McEwans Pty. Ltd., 35 Curranulla St., Cronulla	58271	1950	Premise Match	0m	South West
9	MOTOR GARAGES & SERVICE STATIONS.	Amoco Cronulla Service Station, 2 Cronulla St., Cronulla. 2230	63888	1986	Premise Match	0m	North
	MOTOR GARAGES &/OR ENGINEERS &/OR SERVICE STATIONS. (M6860)	Amoco Cronulla Service Station, 2 Cronulla St., Cronulla. 2230.	55963	1982	Premise Match	0m	North
	Motor Service Stations - Petrol, Oil, Etc.	Amoco Service Station, Cnr. Cronulla St. & The Kingsway Cronulla	125610	1965	Premise Match	0m	North
10	ANIMAL &/OR BIRD DEALERS.	Batt, A. G., 52 Cronulla St., Cronulla. 2230	2942	1986	Premise Match	0m	South East
	CHEMISTS-PHARMACEUTICAL.	Haggerty. Bob Pharmacy, 48 Cronulla St., Cronulla. 2230	14294	1986	Premise Match	0m	South East
	CLOTHING-RETAIL-LADIES &/OR GIRLS WEAR.	Paddy's of Cronulla, 50 Cronulla St Cronulla. 2230	17659	1986	Premise Match	0m	South East
	TOY DEALERS - RETAIL.	Sports Toy World, 46 Cronulla St., Cronulla. 2230	94515	1986	Premise Match	0m	South East
	ANIMAL &/OR BIRD DEALERS. (A5850)	Batt, A. G., 52 Cronulla St., Cronulla. 2230.	2617	1982	Premise Match	0m	South East
	DRESS SHOPS & ACCESSORIES.(D7450)	Pep Fashions, 50 Cronulla St., Cronulla. 2230.	23275	1982	Premise Match	0m	South East
	TOY DEALERS - RETAIL. (T6200)	Sports Toy World, 46 Cronulla St., Cronulla. 2230.	81179	1982	Premise Match	0m	South East
	CHEMISTS - PHARMACEUTICAL.(C4110)	Stirling & Haggerty, 48 Cronulla St., Cronulla. 2230.	15733	1982	Premise Match	0m	South East
	ANIMAL &/OR BIRD DEALERS.	Batt. A.G., 52 Cronulla St., Cronulla. 2230	2451	1978	Premise Match	0m	South East
	CHEMISTS-PHARMACEUTICAL.	Quinn. J. A., 48 Cronulla St., Cronulla. 2230	13721	1978	Premise Match	0m	South East
	ANIMAL &/OR BIRD DEALERS.	Cronulla Pet Shop, 52 Cronulla St., Cronulla. 2230	2296	1975	Premise Match	0m	South East
	DRESS FABRIC RETAILERS.	Mackay's, 46 Cronulla St., Cronulla. 2230	22877	1975	Premise Match	0m	South East
	CHEMISTS-PHARMACEUTICAL	Quinn, J. A., 48 Cronulla St., Cronulla. 2230	15799	1975	Premise Match	0m	South East
	ANIMAL & BIRD DEALERS (A370)	Cronulla Pet Shop, 52 Cronulla St., Cronulla	261421	1970	Premise Match	0m	South East
	DRESS FABRIC RETAILERS (D590)	Mackay's., 46-48 Cronulla St., Cronulla	290909	1970	Premise Match	0m	South East
	DRAPERS-RETAIL (D540)	McKay's., 46-48 Cronulla St., Cronulla	290510	1970	Premise Match	0m	South East
	MILK, FRUIT JUICE BARS/CONFECTIONERS	Milk Bar., 52 Cronulla St., Cronulla	330913	1970	Premise Match	0m	South East
	CHEMISTS-PHARMACEUTICAL	Quinn, JA., 50 Cronulla St., Cronulla	280999	1970	Premise Match	0m	South East
	FURNISHINGS-SOFT-RETAIL (F690)	Turner & Allen Pty. Ltd., 50 Cronulla St., Cronulla	308633	1970	Premise Match	0m	South East
	Milk, Fruit Juice Bars/Confectioners	"Milk Bar", 52 Cronulla St., Cronulla	115305	1965	Premise Match	0m	South East
	Chemists - Pharmaceutical	Kenny, J. H., 50 Cronulla St., Cronulla	65204	1965	Premise Match	0m	South East
	Dress Fabric Retailers	Mackay's, 46-48 Cronulla St., Cronulla	75594	1965	Premise Match	0m	South East
	Drapers - Retail	McKay's, 46-48 Cronulla St., Cronulla	75174	1965	Premise Match	0m	South East
	MILK, FRUIT JUICE BARS/CONFECTIONERS	"Milk Bar", 52 Cronulla St., Cronulla	338767	1961	Premise Match	0m	South East
	FURNITURE-HOUSEHOLD-RETAILERS	Cronulla Furnishers, 52 Cronulla St., Cronulla	317733	1961	Premise Match	0m	South East
	CHEMISTS-PHARMACEUTICAL	Kenny, J. H., 50 Cronulla St., Cronulla	287748	1961	Premise Match	0m	South East
	DRESS FABRIC RETAILERS	Mackay's, 46-48 Cronulla St., Cronulla	298434	1961	Premise Match	0m	South East
DRAPERS-RETAIL	McKay's, 46-48 Cronulla St., Cronulla	298021	1961	Premise Match	0m	South East	
AUCTIONEERS-GENERAL	Cronulla Auction Rooms, 52 Curranulla Rd., Cronulla	4047	1950	Premise Match	0m	South East	

Map Id	Business Activity	Premise	Ref No.	Year	Location Confidence	Distance to Property Boundary or Road Intersection	Direction	
10	AUCTIONEERS-GENERAL	Cronulla Furnishers, 52 Curranulla St., Cronulla	4048	1950	Premise Match	0m	South East	
	FURNISHINGS-SOFT-RETAILERS	Cronulla Furnishers., 52 Cronulla Rd., Cronulla	52287	1950	Premise Match	0m	South East	
	FURNITURE-HOUSEHOLD-RETAILERS	Cronulla Furnishers., 52 Cronulla St., Cronulla	53439	1950	Premise Match	0m	South East	
	CHEMISTS-PHARMACEUTICAL	Kenny, J. H., 50 Curranulla St., Cronulla	21709	1950	Premise Match	0m	South East	
	DRAPERS-RETAIL	'Mackays', 46-48 Curranulla St., Cronulla	33455	1950	Premise Match	0m	South East	
	DRESS FABRIC RETAILERS	'Mackays,' 48 Curranulla St., Cronulla	34191	1950	Premise Match	0m	South East	
	FURNISHINGS-SOFT-RETAILERS	Mackays', 48 Cronulla St., Cronulla	52234	1950	Premise Match	0m	South East	
	LINGERIE & HOSIERY SPECIALISTS	Mackays., 48 Curranulla St., Cronulla	69180	1950	Premise Match	0m	South East	
	AUCTIONEERS-GENERAL	Thompson, H. C., 52 Curranulla St., Cronulla	4179	1950	Premise Match	0m	South East	
11	CLOTHING-RETAIL-LADIES &/OR GIRLS WEAR.	Beverly Ann Salon, 2 Cronulla St., Cronulla. 2230	16860	1986	Premise Match	0m	North East	
	RESTAURANTS.	Lyns Restaurant, 2 Cronulla St., Cronulla. 2230	82203	1986	Premise Match	0m	North East	
	DRESS SHOPS & ACCESSORIES.(D7450)	Beverly Ann Salon, 2 Cronulla St., Cronulla. 2230.	22530	1982	Premise Match	0m	North East	
	GIFT SHOPS. (G3350)	Mirror Madness, 2 Cronulla St., Cronulla. 2230.	36444	1982	Premise Match	0m	North East	
	HOBBY &/OR HANDICRAFT SUPPLIES. (H4250)	Mirror Madness, 2 Cronulla St., Cronulla. 2230.	40174	1982	Premise Match	0m	North East	
	MILK, FRUIT JUICE BARS &/OR CONFECTIONERS.	Stoffeis, H., 2 Cronulla St., Cronulla. 2230	53868	1975	Premise Match	0m	North East	
	PICTURE THEATRES (P364)	Cronulla Odeon., 4-6 Cronulla St., Cronulla	348822	1970	Premise Match	0m	North East	
	PICTURE THEATRES (P364)	Cronulla Odeon., 4-6 Cronulla St., Cronulla	348847	1970	Premise Match	0m	North East	
	MILK, FRUIT JUICE BARS/CONFECTIONERS	John's Milk & Snack Bar., 2 Cronulla St., Cronulla	330740	1970	Premise Match	0m	North East	
	MILK, FRUIT JUICE BARS/CONFECTIONERS	John's Milk & Snack Bar., 2 Cronulla St., Cronulla	330739	1970	Premise Match	0m	North East	
	MILK, FRUIT JUICE BARS/CONFECTIONERS	Stoffels Mrs. H., 2 Cronulla St., Cronulla	331253	1970	Premise Match	0m	North East	
	MILK, FRUIT JUICE BARS/CONFECTIONERS	Stoffels Mrs. H., 2 Cronulla St., Cronulla	331254	1970	Premise Match	0m	North East	
	Picture Theatres (Suburban)	Cronulla Odeon., 4-6 Cronulla St., Cronulla	133208	1965	Premise Match	0m	North East	
	Milk, Fruit Juice Bars/Confectioners	John's Milk & Snack Bar, 2 Cronulla St., Cronulla	115160	1965	Premise Match	0m	North East	
	PICTURE THEATRES	Cronulla Odeon, 4-6 Cronulla St., Cronulla	358417	1961	Premise Match	0m	North East	
	MILK, FRUIT JUICE BARS/CONFECTIONERS	John's Milk & Snack Bar, 2 Cronulla St., Cronulla	339193	1961	Premise Match	0m	North East	
	PICTURE THEATRES-SUBURBAN	Cronulla Odeon, Cnr. Kingsway and Curranulla St., Cronulla	92781	1950	Premise Match	0m	North East	
	MILK BARS & CONFECTIONERS	Mclver, J. R., 2 Cronulla St., Cronulla	77026	1950	Premise Match	0m	North East	
	12	MEDICAL PRACTITIONERS.	Borkman, H., 39 Cronulla St., Cronulla. 2230	53785	1986	Premise Match	0m	South West
		MEDICAL PRACTITIONERS.	Goh, P., 39 Cronulla St., Cronulla. 2230	55057	1986	Premise Match	0m	South West
MEDICAL PRACTITIONERS.		Kail, A. C., 39 Cronulla St., Cronulla. 2230	55645	1986	Premise Match	0m	South West	
CHEMISTS-PHARMACEUTICAL.		Malouf, J., 37 Cronulla St., Cronulla. 2230	14533	1986	Premise Match	0m	South West	
MEDICAL PRACTITIONERS. (M2020)		Borkman, H., 39 Cronulla St., Cronulla. 2230.	47275	1982	Premise Match	0m	South West	
MEDICAL PRACTITIONERS. (M2020)		Kail, A. C., 39 Cronulla St., Cronulla. 2230.	48765	1982	Premise Match	0m	South West	

Map Id	Business Activity	Premise	Ref No.	Year	Location Confidence	Distance to Property Boundary or Road Intersection	Direction
12	CHEMISTS - PHARMACEUTICAL.(C4110)	Malouf, J., 37 Cronulla St., Cronulla. 2230.	15349	1982	Premise Match	0m	South West
	MEDICAL PRACTITIONERS.	Kail. A. C., 39 Cronulla St., Cronulla. 2230	43302	1978	Premise Match	0m	South West
	MEDICAL PRACTITIONERS.	Borkman, H., 39 Cronulla St., Cronulla. 2230.	49771	1975	Premise Match	0m	South West
	CHEMISTS-PHARMACEUTICAL	Malouf, J., 37 Cronulla St., Cronulla. 2230	15570	1975	Premise Match	0m	South West
	MEDICAL PRACTITIONERS (M216)	Borkman, H., 39 Cronulla St., Cronulla	326248	1970	Premise Match	0m	South West
	CHEMISTS-PHARMACEUTICAL	Malouf, J., 37 Cronulla St., Cronulla	280726	1970	Premise Match	0m	South West
	CAKE SHOPS & PASTRYCOOKS (C045)	Rippon, Geo (Supremo The), 39 Cronulla St., Cronulla	276836	1970	Premise Match	0m	South West
	MEDICAL PRACTITIONERS (M216)	Walsh, J. W., 39 Cronulla St., Cronulla	328521	1970	Premise Match	0m	South West
	Chemists - Pharmaceutical	Loxton, John H., 37 Cronulla St., Cronulla	65260	1965	Premise Match	0m	South West
	Cake Shops & Pastrycooks	Rippon, Geo. (Supreme The), 39 Cronulla St., Cronulla	61549	1965	Premise Match	0m	South West
	CHEMISTS-PHARMACEUTICAL	Loxton, John H., 37 Cronulla St., Cronulla	287802	1961	Premise Match	0m	South West
	CAKE SHOPS & PASTRYCOOKS	Rippon, Geo. (Supreme The), 39 Cronulla St., Cronulla	283286	1961	Premise Match	0m	South West
JEWELLERS-RETAIL &/OR WATCHMAKERS	Harriss, E. T., 39 Curranulla St., Cronulla	66158	1950	Premise Match	0m	South West	
13	BUTCHERS-RETAIL.	Budget Wholesale Meats, 20 Cronulla St., Cronulla. 2230	9664	1986	Premise Match	0m	North East
	BUTCHERS - RETAIL. (B8040)	Bushs Super Meats, 20 Cronulla St., Cronulla. 2230.	10635	1982	Premise Match	0m	North East
	BUTCHERS-RETAIL.	Bushs Super Meats, 20 Cronulla St., Cronulla. 2230	8966	1978	Premise Match	0m	North East
	BUTCHERS-RETAIL	Sliper Meats, 20 Cronulla St., Cronulla. 2230	11157	1975	Premise Match	0m	North East
	BUTCHERS-RETAIL (B860)	Mac's, Billy (& Branches), 20 Cronulla St., Cronulla	274001	1970	Premise Match	0m	North East
	BUTCHERS-RETAIL (B860)	Super Meats., 20 Cronulla St., Cronulla	274636	1970	Premise Match	0m	North East
	Butchers - Retail	Mac's, Billy (& Branches), 20 Cronulla St., Cronulla	58745	1965	Premise Match	0m	North East
	BUTCHERS-RETAIL	Mac's, Billy , 20 Cronulla St., Cronulla	280692	1961	Premise Match	0m	North East
	BUTCHERS-RETAIL	McDonald, W., 20 Curranulla St., Cronulla	13933	1950	Premise Match	0m	North East
14	CHEMISTS-PHARMACEUTICAL.	Campbell's Pharmacy, 55 Cronulla St., Cronulla. 2230	14038	1986	Premise Match	0m	South West
	BUTCHERS-RETAIL.	G. & T. Prestige Meats, 53 Cronulla St., Cronulla. 2230	9937	1986	Premise Match	0m	South West
	CHEMISTS - PHARMACEUTICAL.(C4110)	Garling Pharmacy, 55 Cronulla St., Cronulla. 2230.	15053	1982	Premise Match	0m	South West
	BUTCHERS - RETAIL. (B8040)	Gemscott, 53 Cronulla St., Cronulla. 2230.	10889	1982	Premise Match	0m	South West
	BUTCHERS-RETAIL (B860)	ann, F., 51-53 Cronulla St., Cronulla	273079	1970	Premise Match	0m	South West
	Butchers - Retail	Hann, F., 51-53 Cronulla St., Cronulla	58449	1965	Premise Match	0m	South West
	BUTCHERS-RETAIL	Hann, F., 51-53 Cronulla St., Cronulla	280425	1961	Premise Match	0m	South West
15	FRUITERERS &/OR GREENGROCERS.	Cronulla Fruit Fair, 44 Cronulla St., Cronulla. 2230	35880	1986	Premise Match	0m	South East
	BUTCHERS-RETAIL.	Paynes Quality Meats, 42 Cronulla St., Cronulla. 2230	10427	1986	Premise Match	0m	South East
	FRUITERERS &/OR GREENGROCERS. (F6775)	Cronulla Fruit Fair, 44 Cronulla St., Cronulla. 2230.	33460	1982	Premise Match	0m	South East
	BUTCHERS - RETAIL. (B8040)	Paynes Quality Meats, 42 Cronulla St., Cronulla. 2230.	11392	1982	Premise Match	0m	South East

Map Id	Business Activity	Premise	Ref No.	Year	Location Confidence	Distance to Property Boundary or Road Intersection	Direction
15	FRUITERERS &/OR GREENGROCERS.	Coluccio, V & F, & Agostino, V., 44 Cronulla St., Cronulla. 2230	30363	1978	Premise Match	0m	South East
	BUTCHERS-RETAIL.	Wilcox. B., 42 Cronulla St., Cronulla. 2230	10081	1978	Premise Match	0m	South East
	FRUITERERS &/OR GREENGROCERS.	Cronulla Fruit Fair, 44 Cronulla St., Cronulla. 2230	35114	1975	Premise Match	0m	South East
	BUTCHERS-RETAIL	Wilcox, B., 42 Cronulla St., Cronulla. 2230	11393	1975	Premise Match	0m	South East
	BUTCHERS-RETAIL (B860)	Bulmer, L. J. (Cronulla) Pty. Ltd., 42 Cronulla St., Cronulla	273282	1970	Premise Match	0m	South East
	FRUITERERS/GREENGROCERS (F640)	Cronulla Fruit Fair., 44 Cronulla St., Cronulla	306900	1970	Premise Match	0m	South East
	BOOT & SHOE REPAIRERS	Smith, AR., 42 Cronulla St., Cronulla	269201	1970	Premise Match	0m	South East
	BUTCHERS-RETAIL (B860)	Wilcox, B., 42 Cronulla St., Cronulla	274808	1970	Premise Match	0m	South East
	Butchers - Retail	Bulmer, L. J. (Cronulla), Pty. Ltd., 42 Cronulla St., Cronulla	57981	1965	Premise Match	0m	South East
	BOOT & SHOE REPAIRERS	Smith, A. R., 42 Cronulla St., Cronulla	53692	1965	Premise Match	0m	South East
	BOOT & SHOE REPAIRERS	Smith, A. R., 42 Cronulla St., Cronulla	275202	1961	Premise Match	0m	South East
	FLORISTS-RETAIL	Patricia Florist (The), 42 Curranulla St., Cronulla	46100	1950	Premise Match	0m	South East
	BOOT & SHOE REPAIRERS	Smith, A. R., 44 Curranulla St., Cronulla	10641	1950	Premise Match	0m	South East
16	HEALTH FOODS-RETAIL.	Cronulla Health Foods, 34 Cronulla St., Cronulla. 2230	45231	1986	Premise Match	0m	East
	RESTAURANTS.	Rock Lobster, The, 34 Cronulla St., Cronulla, 2230	82735	1986	Premise Match	0m	East
	TAKE-AWAY FOODS.	Tim Lee, 34 Cronulla St., Cronulla. 2230	91869	1986	Premise Match	0m	East
	RESTAURANTS. (R5180)	Rock Lobster, The, 34 Cronulla St., Cronulla. 2230.	71647	1982	Premise Match	0m	East
	TAKE-AWAY FOODS. (T0235)	Tim Lee, 34 Cronulla St., Cronulla, 2230.	78964	1982	Premise Match	0m	East
	MOTOR ACCESSORIES-DEALER	Cronulla Service Station Pty. Ltd., 34 Cronulla St., Cronulla	81560	1950	Premise Match	0m	East
	MOTOR SERVICE STATIONS-PETROL, Etc.	Cronulla Service Station Pty. Ltd., 34 Cronulla St., Cronulla	85904	1950	Premise Match	0m	East
	MOTOR SPARE PARTS DEALERS-RETAIL	Cronulla Service Station Pty. Ltd., 34 Cronulla St., Cronulla	86633	1950	Premise Match	0m	East
	MOTOR CAR LAUNDRIES	Cronulla Service Station Pty. Ltd., 34 Curranulla St., Cronulla	82710	1950	Premise Match	0m	East
MOTOR GARAGES &/OR ENGINEERS	Cronulla Service Station Pty. Ltd., 34 Curranulla St., Cronulla	83644	1950	Premise Match	0m	East	
17	WINE &/OR SPIRIT MERCHANTS RETAIL.	Cronulla Liquor Store, 38 Cronulla St., Cronulla. 2230	99242	1986	Premise Match	0m	South East
	WINE &/OR SPIRIT MERCHANTS - . RETAIL. (W5960)	Cronulla Liquor Store, 38 Cronulla St., Cronulla. 2230.	84706	1982	Premise Match	0m	South East
	BABY & CHILDREN'S WEAR-RETAIL(B005)	Jack & Gillian., 38 Cronulla St., Cronulla	264133	1970	Premise Match	0m	South East
	Baby & Children's Wear - Retail	Jack & Gillian., 36 Cronulla St., Cronulla	48842	1965	Premise Match	0m	South East
	BABY & CHILDREN'S WEAR-RETAIL	Jack & Gillian, 38 Cronulla St., Cronulla	270499	1961	Premise Match	0m	South East
	MILLINERY-RETAIL	Moorley, Miss D., 38 Cronulla St., Cronulla	78874	1950	Premise Match	0m	South East
18	CAKE SHOPS &/OR PASTRYCOOKS.	Cronulla Pie Shop, 40 Cronulla St., Cronulla. 2230	11619	1986	Premise Match	0m	South East
	CAKE SHOPS &/OR PASTRYCOOKS. (C0465)	Cronulla Pie Shop, 40 Cronulla St., Cronulla. 2230.	12554	1982	Premise Match	0m	South East
	CAKE SHOPS &/OR PASTRYCOOKS.	Cronulla Pie Shop, 40 Cronulla St., Cronulla. 2230	10773	1978	Premise Match	0m	South East
	PIE MAKERS (P368)	Cronulla Pie Shop., 40 Cronulla St., Cronulla	348909	1970	Premise Match	0m	South East

Map Id	Business Activity	Premise	Ref No.	Year	Location Confidence	Distance to Property Boundary or Road Intersection	Direction
19	FISH MERCHANTS-RETAIL.	Cronulla Sea Foods, 56 Cronulla St., Cronulla. 2230	33125	1986	Premise Match	0m	South
	FISH MERCHANTS - RETAIL (F2825)	Cronulla Sea Foods, 56 Cronulla St., Cronulla. 2230.	30927	1982	Premise Match	0m	South
	FISH MERCHANTS-RETAIL.	Cronulla Sea Foods, 56 Cronulla St., Cronulla. 2230	27995	1978	Premise Match	0m	South
	FISH MERCHANTS-RETAIL	Cronulla Sea Foods, 56 Cronulla St., Cronulla. 2230	32345	1975	Premise Match	0m	South
	FISH MERCHANTS-RETAIL (F245)	Cronulla Sea Foods., 56 Cronulla St., Cronulla	303265	1970	Premise Match	0m	South
	Fruiterers & Greengrocers	La Cava Bros., 56 Cronulla St., Cronulla	91538	1965	Premise Match	0m	South
	Drapers - Retail	Stenners (P. L. & B.) Drapery, 56 Cronulla St., Cronulla	75304	1965	Premise Match	0m	South
	DRAPERS-RETAIL	Stenners (P. L. & B.) Drapery, 56 Cronulla St., Cronulla	298153	1961	Premise Match	0m	South
20	HAIRDRESSERS-LADIES &/OR BEAUTY SALONS.	Cronulla Stylez, 64 Cronulla St., Cronulla. 2230	41871	1986	Premise Match	0m	South
	HAIRDRESSERS-MENS.	Cronulla Stylez, 64 Cronulla St., Cronulla. 2230	43585	1986	Premise Match	0m	South
	CLOTHING-RETAIL-MENS &/OR BOYS WEAR.	Roydens, 62 Cronulla St., Cronulla. 2230	18661	1986	Premise Match	0m	South
	TRAVEL AGENCIES &/OR BOOKING OFFICES. (T7425)	Paladin Travel Service, 62 Cronulla St., Cronulla. 2230.	82061	1982	Premise Match	0m	South
	LINGERIE &/OR HOSIERY SPECIALISTS. (L5000)	Sussan Lingerie & Sportswear, 64 Cronulla St., Cronulla. 2230.	45477	1982	Premise Match	0m	South
	SPORTSWEAR RETAILERS. (S4905)	Sussan Lingerie & Sportswear, 64 Cronulla St., Cronulla. 2230.	75744	1982	Premise Match	0m	South
	DENTISTS. (D1800)	Tan, R. G. C., 64 Cronulla St., Cronulla. 2230.	20907	1982	Premise Match	0m	South
	HAIRDRESSERS-GENTS.	Straceny, 62 Cronulla St., Cronulla. 2230	40917	1975	Premise Match	0m	South
	BEAUTY SALONS &/OR LADIES' HAIRDRESSERS (B260)	Straceny, Carl., 62 Cronulla St., Cronulla	266658	1970	Premise Match	0m	South
	HAIRDRESSERS (GENT.'S) (H070)	Straceny., 62 Cronulla St., Cronulla	314461	1970	Premise Match	0m	South
	Beauty Salons &/or Ladies Hairdressers	Straceny, Carl, 62 Cronulla St., Cronulla	51222	1965	Premise Match	0m	South
	Hairdressers (Gent.'s)/Tobacconists	Straceny, Carl., 62 Cronulla St., Cronulla	98547	1965	Premise Match	0m	South
	BEAUTY SALONS & LADIES' HAIRDRESSERS	Straceny, Carl, 62 Cronulla St., Cronulla	272804	1961	Premise Match	0m	South
	HAIRDRESSERS (GENT.'S) /TOBACCONISTS	Straceny, Carl, 62 Cronulla St., Cronulla	322539	1961	Premise Match	0m	South
	CHIROPODISTS	Nanette, Madame, 64 Curranulla St., Cronulla	22685	1950	Premise Match	0m	South
21	FOOTWEAR RETAILERS.	Greens Footwear Pty Ltd., 45 Cronulla St., Cronulla. 2230	34791	1986	Premise Match	0m	South West
	FOOTWEAR RETAILERS (F5575)	Greens Footwear Pty. Ltd., 45 Cronulla St., Cronulla. 2230.	32440	1982	Premise Match	0m	South West
	FOOTWEAR RETAILERS.	Greens Footwear Pty. Ltd., 45 Cronulla St., Cronulla. 2230	29353	1978	Premise Match	0m	South West
	Footwear Retailers	Best's Shoe Stores, 45 Cronulla St., Cronulla	88852	1965	Premise Match	0m	South West
	FOOTWEAR RETAILERS	Best's Shoe Stores., 45 Cronulla St., Cronulla	313046	1961	Premise Match	0m	South West
22	HARDWARE MERCHANTS RETAIL.	Greggs Hardware, 18 Cronulla St., Cronulla. 2230	44596	1986	Premise Match	0m	North East
	HARDWARE MERCHANTS - RETAIL (H2050)	Greggs Hardware, 18 Cronulla St., Cronulla. 2230.	39120	1982	Premise Match	0m	North East
	MUSIC SHEET &/OR RECORDS DEALERS	Crescendo Music Lounge., 18 Cronulla St., Cronulla	343154	1970	Premise Match	0m	North East
	MUSICAL INSTRUMENT DEALERS(M788)	Cronulla Music Centre., 18 Cronulla St., Cronulla	343052	1970	Premise Match	0m	North East

Map Id	Business Activity	Premise	Ref No.	Year	Location Confidence	Distance to Property Boundary or Road Intersection	Direction
23	HAIRDRESSERS-LADIES &/OR BEAUTY SALONS.	Hair Cellar, The, 22 Cronulla St., Cronulla. 2230	42183	1986	Premise Match	0m	North East
	BEAUTY SALONS &/OR LADIES HAIRDRESSERS. (B2000)	Hair Cellar, The, 22 Cronulla St., Cronulla. 2230.	5745	1982	Premise Match	0m	North East
	BEAUTY SALONS &/OR LADIES HAIRDRESSERS.	Hair Cellar, The, 22Cronulla St., Cronulla. 2230	5059	1978	Premise Match	0m	North East
	BEAUTY SALONS &/OR LADIES HAIRDRESSERS.	Pierres Beauty Salon, 22 Cronulla St., Cronulla. 2230	5797	1975	Premise Match	0m	North East
	BEAUTY SALONS &/OR LADIES' HAIRDRESSERS (B260)	Pierres Beauty Salon., 22 Cronulla St., Cronulla	266484	1970	Premise Match	0m	North East
24	DRAPERS-RETAIL.	Housemans, 54 Cronulla St., Cronulla. 2230	24812	1986	Premise Match	0m	South
	DRAPERS - RETAIL. (D6600)	Housemans, 54 Cronulla St., Cronulla. 2230.	22106	1982	Premise Match	0m	South
	DRAPERS-RETAIL.	Housemans, 54 Cronulla St., Cronulla. 2230	19555	1978	Premise Match	0m	South
	DRAPER-RETAIL	Houseman's, 54 Cronulla St., Cronulla. 2230	22527	1975	Premise Match	0m	South
	DRAPERS-RETAIL (D540)	Housemans., 54 Cronulla St., Cronulla	290427	1970	Premise Match	0m	South
	BUTCHERS-RETAIL	Mac's, Billy, 54 Curranulla St., Cronulla	13877	1950	Premise Match	0m	South
25	NEWSAGENTS.	Innes's Newsagency, 21 Cronulla St., Cronulla. 2230	69404	1986	Premise Match	0m	North West
	RESTAURANTS. (R5180)	Golden Phoenix Restaurant, 21 Cronulla St., Cronulla. 2230.	70941	1982	Premise Match	0m	North West
	RESTAURANTS.	Golden Phoenix Restaurant, 21 Cronulla St, Cronulla. 2230	63009	1978	Premise Match	0m	North West
	RESTAURANTS.	Golden Phoenix Restaurant., 21 Cronulla St., Cronulla. 2230	73775	1975	Premise Match	0m	North West
	GIFT SHOPS (G180)	Cronulla Hobby Centre., 21 Cronulla St., Cronulla	310656	1970	Premise Match	0m	North West
	RESTAURANTS (R320)	Golden Phoenix Restaurant, 21 Cronulla St., Cronulla	357007	1970	Premise Match	0m	North West
	Gift Shops	Cronulla Hobby Centre, 21 Cronulla St., Cronulla	94858	1965	Premise Match	0m	North West
	GIFT SHOPS	Cronulla Hobby Centre, 21 Cronulla St., Cronulla	318842	1961	Premise Match	0m	North West
26	CLOTHING-RETAIL-LADIES &/OR GIRLS WEAR.	J.J. Boutique, 12 Cronulla St., Cronulla. 2230	17335	1986	Premise Match	0m	North East
	DRESS SHOPS & ACCESSORIES.(D7450)	J.J. Boutique, 12 Cronulla St., Cronulla. 2230.	22947	1982	Premise Match	0m	North East
	TOY DEALERS-RETAIL.	Fraser, S. J, 12 Cronulla St, Cronulla. 2230	71616	1978	Premise Match	0m	North East
	SPORTS GOODS RETAILERS.	Fraser, S. J., 12 Cronulla St., Cronulla. 2230	66850	1978	Premise Match	0m	North East
	CYCLE DEALERS & ACCESSORIES(C798)	Cronulla Sports Store, 12 Cronulla St., Cronulla	286758	1970	Premise Match	0m	North East
	SPORTS GOODS RETAILERS (S443)	Cronulla Sports Store, 12 Cronulla St., Cronulla	363388	1970	Premise Match	0m	North East
	TOOL DEALERS-RETAIL	Cronulla Sports Store, 12 Cronulla St., Cronulla	369436	1970	Premise Match	0m	North East
	CYCLE DEALERS & ACCESSORIES(C798)	Cronulla Sports Store., 12 Cronulla St., Cronulla	286787	1970	Premise Match	0m	North East
	SPORTS GOODS RETAILERS (S443)	Cronulla Sports Store., 12 Cronulla St., Cronulla	363364	1970	Premise Match	0m	North East
	MILK, FRUIT JUICE BARS/CONFECTIONERS	King's Milk Bar., 12 Cronulla St., Cronulla	330775	1970	Premise Match	0m	North East
	MILK, FRUIT JUICE BARS/CONFECTIONERS	King's Milk Bar., 12 Cronulla St., Cronulla	330776	1970	Premise Match	0m	North East
	Milk, Fruit Juice Bars/Confectioners	King's Milk Bar, 12 Cronulla St., Cronulla	115191	1965	Premise Match	0m	North East
	MILK, FRUIT JUICE BARS/CONFECTIONERS	King's Milk Bar, 12 Cronulla St., Cronulla	339232	1961	Premise Match	0m	North East

Map Id	Business Activity	Premise	Ref No.	Year	Location Confidence	Distance to Property Boundary or Road Intersection	Direction
26	MILK BARS & CONFECTIONERS	King, W., 12 Cronulla St., Cronulla	76892	1950	Premise Match	0m	North East
27	CLOTHING-RETAIL-LADIES &/OR GIRLS WEAR.	Jodie Michaels, 32 Cronulla St., Cronulla. 2230	17372	1986	Premise Match	0m	East
	GIFT SHOPS. (G3350)	Cronulla Bag Store, 32 Cronulla St., Cronulla. 2230.	36182	1982	Premise Match	0m	East
	HANDBAG &/OR GLOVE SPECIALISTS. (H1270)	Cronulla Bag Store, 32 Cronulla St., Cronulla. 2230.	38929	1982	Premise Match	0m	East
	HARDWARE DEALERS/IRONMONGERS	Mason, F. J., 32 Cronulla St. CRONULLA	323188	1961	Premise Match	0m	East
28	MILK, FRUIT JUICE BARS &/OR CONFECTIONERS.	Kings Milk Bar, The, 10 Cronulla St., Cronulla. 2230.	59216	1986	Premise Match	0m	North East
	MILK, FRUIT JUICE BARS &/OR CONFECTIONERS, (M3180)	Papageorgiou, M., 10 Cronulla St., Cronulla. 2230.	52375	1982	Premise Match	0m	North East
	MILK, FRUIT JUICE BARS &/OR CONFECTIONERS.	Papageorgiou, M., 10 Cronulla St., Cronulla. 2230	46095	1978	Premise Match	0m	North East
	MILK, FRUIT JUICE BARS &/OR CONFECTIONERS.	Kings Milk Bar., 10 Cronulla St., Cronulla. 2230	53505	1975	Premise Match	0m	North East
	DELICATESSENS (D080)	Mooney's Delicatessen., 10 Cronulla St., Cronulla	287720	1970	Premise Match	0m	North East
	DELICATESSENS (D080)	Mooney's Delicatessen., 10 Cronulla St., Cronulla	287719	1970	Premise Match	0m	North East
	FISH MERCHANTS-RETAIL (F245)	Oceanic Buffet Bar (The)., 10 Cronulla St., Cronulla	303624	1970	Premise Match	0m	North East
	FISH MERCHANTS-RETAIL (F245)	Oceanic Buffet Bar (The)., 10 Cronulla St., Cronulla	303625	1970	Premise Match	0m	North East
	DELICATESSENS (D080)	Sutherland's., 10 Cronulla St., Cronulla	288008	1970	Premise Match	0m	North East
	DELICATESSENS (D080)	Sutherland's., 10 Cronulla St., Cronulla	288009	1970	Premise Match	0m	North East
	DELICATESSENS	Mooney's Dellatessen, 10 Cronulla St., Cronulla	72473	1965	Premise Match	0m	North East
	DELICATESSENS	Sutherland's, 10 Cronulla St., Cronulla	72779	1965	Premise Match	0m	North East
	DELICATESSENS	Mooney's Delicatessen., 10 Cronulla St., Cronulla	295071	1961	Premise Match	0m	North East
	DELICATESSENS	Sutherland's, 10 Cronulla St., Cronulla	295330	1961	Premise Match	0m	North East
	DELICATESSENS & SMALLGOODS DEALERS	"Mercer's", 10 Cronulla St., Cronulla	30298	1950	Premise Match	0m	North East
	SANDWICH & LUNCHEON SHOPS	Mercer's, 10 Cronulla St., Cronulla	100236	1950	Premise Match	0m	North East
	DELICATESSENS & SMALLGOODS DEALERS	Sims, W. S., 10 Curranulla St., Cronulla	31202	1950	Premise Match	0m	North East
29	DRY CLEANERS & PRESSERS.	Lawrence Dry Cleaners, 26 Cronulla St., Cronulla. 2230	25389	1986	Premise Match	0m	East
	DRY CLEANERS & PRESSERS.(D8500)	Lawrence Dry Cleaners, 26 Cronulla St., Cronulla. 2230.	23925	1982	Premise Match	0m	East
	DRY CLEANERS, PRESSERS &/OR DYERS	Lawrence Dry Cleaners & Dyers Pty. Ltd., 26 Cronulla St., Cronulla. 2230	20834	1978	Premise Match	0m	East
	DRY CLEANERS, PRESSERS &/OR DYERS.	Cronulla Dry Cleaners & Dyers Pty. Ltd., 26 Cronulla St., Cronulla. 2230	23984	1975	Premise Match	0m	East
	DRY CLEANERS,PRESSERS/DYERS (D710)	Cronulla Dry Cleaners & Dyers Pty. Ltd., 26 Cronulla St., Cronulla	292258	1970	Premise Match	0m	East
	Dry Cleaners, Pressers/Dyers	Cronulla Dry Cleaners & Dyers Pty. Ltd., 26 Cronulla St., Cronulla	76127	1965	Premise Match	0m	East
	DRY CLEANERS, PRESSERS / DYERS	Cronulla Dry Cleaners & Dyers Pty. Ltd., 26 Cronulla St., Cronulla	299086	1961	Premise Match	0m	East
30	LAUNDRIES &/OR LAUNDRETTES.	Mainstreet Coin Operated Laundrette, 17 Cronulla St., Cronulla. 2230	51197	1986	Premise Match	0m	North West
	CONFECTIONERS-RETAIL.	Strawberry Fair, 19 Cronulla St., Cronulla. 2230	20074	1986	Premise Match	0m	North West
	MILK, FRUIT JUICE BARS &/OR CONFECTIONERS.	Strawberry Fair, 19 Cronulla St., Cronulla. 2230	59396	1986	Premise Match	0m	North West

Map Id	Business Activity	Premise	Ref No.	Year	Location Confidence	Distance to Property Boundary or Road Intersection	Direction
30	LAUNDRIES &/OR LAUNDRETTES.(L1850)	Mainstreet Coin Operated Laundrette, 17 Cronulla St., Cronulla. 2230.	44834	1982	Premise Match	0m	North West
	Motor Garages & Engineers	Owen, John Pty. Ltd., 15-19 Cronulla St. Cronulla	122480	1965	Premise Match	0m	North West
	Motor Car/Truck Dealers - New/Used	Owen, John Pty. Ltd., 15-19 Cronulla St., Cronulla	120850	1965	Premise Match	0m	North West
	Motor Spare Parts Dealers - Retail	Owen, John Pty. Ltd., 15-19 Cronulla St., Cronulla	126588	1965	Premise Match	0m	North West
	MOTOR CAR/TRUCK DEALERS—NEW/USED	Geissler-Morris, 15-19 Cronulla St., Cronulla	345040	1961	Premise Match	0m	North West
	MOTOR FINANCE COYS./AGENTS	Geissler-Morris, 15-19 Cronulla St., Cronulla	346374	1961	Premise Match	0m	North West
	MOTOR GARAGES & ENGINEERS	Geissler-Morris, 15-19 Cronulla St., CRONULLA	347209	1961	Premise Match	0m	North West
	MOTOR PAINTERS	Geissler-Morris, 15-19 Cronulla St., Cronulla	348850	1961	Premise Match	0m	North West
	MOTOR PANEL BEATERS	Geissler-Morris, 15-19 Cronulla St., Cronulla	349592	1961	Premise Match	0m	North West
	MOTOR SPARE PARTS DEALERS—RETAIL	Geissler-Morris, 15-19 Cronulla St., Cronulla	351512	1961	Premise Match	0m	North West
	BATTERY SERVICE STATIONS	Geissler-Morris., 15-19 Cronulla St., Cronulla	272027	1961	Premise Match	0m	North West
MOTOR CAR/TRUCK DEALERS—NEW/USED	Morris Motors Pty. Ltd., 15-19 Cronulla St., Cronulla	345243	1961	Premise Match	0m	North West	
31	CLOTHING-RETAIL-MENS &/OR BOYS WEAR.	Manhattan Mens Wear, 43 Cronulla St., Cronulla. 2230	18558	1986	Premise Match	0m	South West
	MERCERS - MENS &/OR BOYS OUTFITTERS. (M2120)	Manhattan Mens Wear, 43 Cronulla St., Cronulla. 2230.	51322	1982	Premise Match	0m	South West
	DRAPERS-RETAIL (D540)	Cronulla's Fashion Centre., 43 Cronulla St., Cronulla	290244	1970	Premise Match	0m	South West
	Drapers - Retail	Cronulla's Fashion Centre, 43 Cronulla St., Cronulla	74991	1965	Premise Match	0m	South West
	DRAPERS-RETAIL	Cronulla's Fashion Centre, 43 Cronulla St., Cronulla	297830	1961	Premise Match	0m	South West
	HARDWARE DEALERS &/OR IRONMONGERS	Cronulla Hardware House, 43 Curranulla St., Cronulla	60965	1950	Premise Match	0m	South West
	REAL ESTATE AGENTS	Shaw, B. A., 43 Cronulla St., Cronulla	98785	1950	Premise Match	0m	South West
	HARDWARE DEALERS &/OR IRONMONGERS	Tassicker, B. M., 43 Curranulla St., Cronulla	61428	1950	Premise Match	0m	South West
32	FISH MERCHANTS-RETAIL.	Oceanic Food Bar, The, 8 Cronulla St., Cronulla. 2230	33221	1986	Premise Match	0m	North East
	TAKE-AWAY FOODS.	Oceanic Food Bar, The, 8 Cronulla St., Cronulla. 2230.	91440	1986	Premise Match	0m	North East
	FISH MERCHANTS - RETAIL (F2825)	Oceanic Food Bar, The, 8 Cronulla St., Cronulla. 2230.	31011	1982	Premise Match	0m	North East
	TAKE-AWAY FOODS. (T0235)	Oceanic Food Bar, The, 8 Cronulla St., Cronulla. 2230.	78736	1982	Premise Match	0m	North East
	FISH MERCHANTS-RETAIL.	Oceanic Food Bar, The 8 Cronulla St., Cronulla. 2230	28077	1978	Premise Match	0m	North East
	TAKE-AWAY FOODS.	Oceanic Food Bar., The, 8 Cronulla St., Cronulla. 2230	69465	1978	Premise Match	0m	North East
	FISH MERCHANTS-RETAIL	Oceanic Buffet Bar, The, 8 Cronulla St., Cronulla. 2230	32514	1975	Premise Match	0m	North East
	MILK, FRUIT JUICE BARS &/OR CONFECTIONERS.	Theatre Milk Bar, The., 8 Cronulla St., Cronulla. 2230	53900	1975	Premise Match	0m	North East
	MILK, FRUIT JUICE BARS/CONFECTIONERS	Theatre Milk Bar (The)., 8 Cronulla St., Cronulla	331286	1970	Premise Match	0m	North East
	MILK, FRUIT JUICE BARS/CONFECTIONERS	Theatre Milk Bar (The)., 8 Cronulla St., Cronulla	331287	1970	Premise Match	0m	North East
	Milk, Fruit Juice Bars/Confectioners	Theatre Milk Bar (The), 8 Cronulla St., Cronulla	115671	1965	Premise Match	0m	North East
MILK, FRUIT JUICE BARS/CONFECTIONERS	Theatre Milk Bar (The), 8 Cronulla St., Cronulla	339683	1961	Premise Match	0m	North East	
33	SPORTS GOODS RETAILERS.	Sharks Sports Store, 47 Cronulla St., Cronulla. 2230	87585	1986	Premise Match	0m	South West

Map Id	Business Activity	Premise	Ref No.	Year	Location Confidence	Distance to Property Boundary or Road Intersection	Direction
33	CURTAINS - RETAIL. (C9110)	MacKays Furnishings, 47 Cronulla St., Cronulla. 2230.	18572	1982	Premise Match	0m	South West
	DRESS FABRIC RETAILERS. (D7150)	MacKays Furnishings, 47 Cronulla St., Cronulla. 2230.	22374	1982	Premise Match	0m	South West
	FURNISHINGS - SOFT - RETAIL(F7250)	MacKays Furnishings, 47 Cronulla St., Cronulla. 2230.	34304	1982	Premise Match	0m	South West
	MERCERS-MEN'S & BOYS' OUTFITTERS(M232)	Davis, W., Men's Wear Pty. Ltd., 47 Cronulla St., Cronulla	328828	1970	Premise Match	0m	South West
	CHEMISTS-PHARMACEUTICAL	Rippons, 47 Curranulla St., Cronulla	281048	1970	Premise Match	0m	South West
	Mercers - Men's & Boys' Outfitters	Davis, W., Men's Wear Pty. Ltd., 47 Cronulla St., Cronulla	113188	1965	Premise Match	0m	South West
	Chemists - Pharmaceutical	Rippons, 47 Cronulla St., Cronulla	65548	1965	Premise Match	0m	South West
	MERCERS—MEN'S & BOYS' OUTFITTERS	Davis, W., Men's Wear Pty. Ltd., 47 Cronulla St., Cronulla	336862	1961	Premise Match	0m	South West
	CHEMISTS-PHARMACEUTICAL	Rippons, 47 Curranulla St., Cronulla	288045	1961	Premise Match	0m	South West
	FRUITERERS & GREENGROCERS	Green, F. R., 47 Cronulla St., Cronulla	50220	1950	Premise Match	0m	South West
	CHEMISTS-PHARMACEUTICAL	Loxton, J. H., 47 Curranulla St., Cronulla	21757	1950	Premise Match	0m	South West
	CAKE SHOPS & PASTRYCOOKS	Rippon, G., 49 Curranulla St., Cronulla	17162	1950	Premise Match	0m	South West
	CHEMISTS-PHARMACEUTICAL	Rippons, 47 Curranulla St., Cronulla	21981	1950	Premise Match	0m	South West
34	FLORISTS-RETAIL.	Shire Wholesalers, 24 Cronulla St., Cronulla. 2230	33906	1986	Premise Match	0m	East
	GIFT SHOPS.	Shire Wholesalers, 24 Cronulla St., Cronulla. 2230	39478	1986	Premise Match	0m	East
	FLORISTS - RETAIL. (F4125)	Flower Inn, 24 Cronulla St., Cronulla. 2230.	31462	1982	Premise Match	0m	East
	CAFES, COFFEE LOUNGES, Etc. (C030)	Port Hole (The)., 24 Cronulla St., Cronulla	275984	1970	Premise Match	0m	East
	DRY CLEANERS,PRESSERS/DYERS (D710)	Surfari Dry Cleaners., 24 Cronulla St., Cronulla	292537	1970	Premise Match	0m	East
	Cafes, Tea Rooms, Coffee Lounges, Etc.	Port Hole (The), 24 Cronulla St., Cronulla	60710	1965	Premise Match	0m	East
	CAFES, TEA ROOMS, COFFEE LOUNGES, Etc.	Port Hole (The), 24 Cronulla St., Cronulla	282466	1961	Premise Match	0m	East
	CAFES, TEA ROOMS, COFFEE LOUNGES, Etc.	Sims, W. S., 24 Curranulla St., Cronulla	16053	1950	Premise Match	0m	East
35	CHEMISTS-PHARMACEUTICAL.	Sidgreaves, John Pharmacy, 49 Cronulla St., Cronulla. 2230	14832	1986	Premise Match	0m	South West
	CHEMISTS - PHARMACEUTICAL.(C4110)	John Thorns Pharmacy, 49 Cronulla St., Cronulla. 2230.	15193	1982	Premise Match	0m	South West
	FRUITERERS/GREENGROCERS (F640)	Mandle Bros., 49 Cronulla St., Cronulla	307471	1970	Premise Match	0m	South West
	Cake Shops & Pastrycooks	Rippon's Supreme., 49 Cronulla St., Cronulla	61551	1965	Premise Match	0m	South West
	HEALTH FOOD RETAILERS	Cronulla Health Foods, 49 Cronulla St., Cronulla	366041	1961	Premise Match	0m	South West
	CAKE SHOPS & PASTRYCOOKS	Rippon's Supreme., 49 Cronulla St., Cronulla	283287	1961	Premise Match	0m	South West
	CAKE SHOPS & PASTRYCOOKS	Rippon, M. G., 49 Curranulla St., Cronulla	17163	1950	Premise Match	0m	South West
36	GIFT SHOPS.	Surfari, 30 Cronulla St., Cronulla. 2230	39518	1986	Premise Match	0m	East
	TOBACCONISTS - RETAIL.	Surfari, 30 Cronulla St., Cronulla. 2230	93786	1986	Premise Match	0m	East
	ACCOUNTANTS & AUDITORS. (A0360)	Parsons, Andersons & Co., 30 Cronulla St., Cronulla. 2230.	752	1982	Premise Match	0m	East
	DENTISTS (D140)	Brown, Alfred M., 30 Cronulla St., Cronulla	288414	1970	Premise Match	0m	East
	AUCTIONEERS-GENERAL (A620)	Porter, D. Pty. Ltd., 30 Cronulla St., Cronulla	263690	1970	Premise Match	0m	East

Map Id	Business Activity	Premise	Ref No.	Year	Location Confidence	Distance to Property Boundary or Road Intersection	Direction
36	REAL ESTATE AGENTS/VALUERS(R205)	Porter, Doug Pty. Ltd., 30 Cronulla St., Cronulla	355886	1970	Premise Match	0m	East
	DENTISTS	Brown, Alfred M., 30 Cronulla St., Cronulla	73177	1965	Premise Match	0m	East
	Auctioneers - General	Porter, D. Pty. Ltd., 30 Cronulla St., Cronulla	48426	1965	Premise Match	0m	East
	Real Estate Agents/Valuers	Porter, Doug Pty. Ltd., 30 Cronulla St. Cronulla	139126	1965	Premise Match	0m	East
	DENTISTS	Brown, Alfred M., 30 Cronulla St., Cronulla	295730	1961	Premise Match	0m	East
	DRESSMAKERS/COSTUMIERS	Davies, Thelma, 30 Cronulla St., Cronulla	298565	1961	Premise Match	0m	East
	DENTISTS	Brown, A. M., 30 Curranulla St., Cronulla	31721	1950	Premise Match	0m	East
37	HAIRDRESSER LADIES &/OR BEAUTY SALONS	Tangles, 28 Cronulla St., Cronulla. 2230	43267	1986	Premise Match	0m	East
	BEAUTY SALONS &/OR LADIES HAIRDRESSERS. (B2000)	Tangles, 28 Cronulla St., Cronulla. 2230.	6616	1982	Premise Match	0m	East
38	CLOTHING-RETAIL-LADIES &/OR GIRLS WEAR.	Vogue Resort, 15 Cronulla St., Cronulla. 2230	18118	1986	Premise Match	0m	South West
	DRESS SHOPS & ACCESSORIES.(D7450)	Bus Stop, 15 Cronulla St., Cronulla. 2230.	22572	1982	Premise Match	0m	South West
	Mixed Businesses	Venetian Delicacies (The), 15 Cronulla St., Cronulla	118909	1965	Premise Match	0m	South West
	MIXED BUSINESS	Venetian Delicacies (The), 15 Cronulla St., Cronulla	342637	1961	Premise Match	0m	South West
39	RECORD BARS. (R2835)	Jolly Rogers Sound Cabin Pty. Ltd., 72A Cronulla St., Cronulla. 2230.	69965	1982	Premise Match	0m	South
	HEALTH FOODS-RETAIL	Cronulla Health Foods. 72 Cronulla St., Cronulla. 2230	41775	1975	Premise Match	0m	South
	HEALTH FOOD MFRS. &/OR D1STS.(H340)	Cronulla Health Foods., 72 Cronulla St., Cronulla	315859	1970	Premise Match	0m	South
	LINGERIE/HOSIERY SPEC. (L530)	Jeffery, E., 72a Cronulla St., Cronulla	323567	1970	Premise Match	0m	South
40	NEWSAGENTS. (N0800)	Leonard Newsagency, 25 Cronulla St., Cronulla. 2230.	60623	1982	Premise Match	0m	West
	MOTOR PAINTERS	Weekes, C. E. Pty. Ltd., 25 Cronulla St., Cronulla	349262	1961	Premise Match	0m	West
	MOTOR PANEL BEATERS	Weekes, C. E. Pty. Ltd., 25 Cronulla St., Cronulla	350059	1961	Premise Match	0m	West
	MOTOR SPARE PARTS DEALERS—RETAIL	Weekes, C. E. Pty. Ltd., 25 Cronulla St., Cronulla	351784	1961	Premise Match	0m	West
41	DRAPER-RETAIL	Cronulla's Fashion Centre Boutique, 41 Cronulla St., Cronulla. 2230	22484	1975	Premise Match	0m	South West
42	MIXED BUSINESSES.	Venetian Delicacy Food Centre Pty. Ltd., 9 Cronulla St., Cronulla. 2230	55778	1975	Premise Match	0m	North
	CHINA, CROCKERY, CRYSTAL, CUTLERY, EARTHENWARE, GLASSWARE & SILVERWARE DEALERS	Harris Hardware Pty. Ltd., 1-13 Cronulla St., Cronulla	281472	1970	Premise Match	0m	North
	MIXED BUSINESSES (M408)	Venetian Delicacy., 9 Cronulla St., Cronulla	334080	1970	Premise Match	0m	North
	China, Crockery, Crystal, Cutlery, Earthenware, Glassware & Silverware Dealers	Harris Hardware Pty. Ltd., 1-13 Cronulla St., Cronulla	66007	1965	Premise Match	0m	North
	HARDWARE DEALERS/IRONMONGERS	Harris Hardware Pty. Ltd., 1-13 Cronulla St. CRONULLA	323187	1961	Premise Match	0m	North
	China, Crockery, Crystal, Cutlery, Earthenware, Glassware & Silverware Dealers	Harris Hardware Pty. Ltd., 1-13 Cronulla St., Cronulla	288428	1961	Premise Match	0m	North
43	DRESS SHOPS (D595)	Aurele Pty. Ltd. Gowns., 51 Cronulla St., Cronulla	291030	1970	Premise Match	0m	South West
	Frock & Coat Salons	Aurele Pty. Ltd. Gowns, 51 Cronulla St., Cronulla	89709	1965	Premise Match	0m	South West

Map Id	Business Activity	Premise	Ref No.	Year	Location Confidence	Distance to Property Boundary or Road Intersection	Direction
43	FROCK & COAT SALONS	Aurele Pty. Ltd. Gowns, 51 Cronulla St., Cronulla	313996	1961	Premise Match	0m	South West
44	FRUITERERS/GREENGROCERS (F640)	La Cava Bros., 58 Cronulla St., Cronulla	307346	1970	Premise Match	0m	South
	DELICATESSENS (D080)	Stamatopoulos, M., 58 Cronulla St., Cronulla	287977	1970	Premise Match	0m	South
	FRUITERERS/GREENGROCERS	La Cava Bros., 58 Cronulla St., Cronulla	315629	1961	Premise Match	0m	South
45	CLOTHING-RETAIL-LADIES &/OR GIRLS WEAR.	Linda Lou, 74 Cronulla St., Cronulla. 2230	17489	1986	Premise Match	3m	South
	DRESS SHOPS & ACCESSORIES.(D7450)	Linda Lou, 74 Cronulla St., Cronulla. 2230.	23077	1982	Premise Match	3m	South
	DRESS SHOPS & ACCESSORIES.	Linda Lou, 76 Cronulla St., Cronulla. 2230	20252	1978	Premise Match	3m	South
	DRESS SHOPS & ACCESSORIES.	Linda Lou, 76 Cronulla St., Cronulla. 2230	23372	1975	Premise Match	3m	South
	CAKE SHOPS & PASTRYCOOKS (C045)	Classique Cakes., 74 Cronulla St., Cronulla	276427	1970	Premise Match	3m	South
	DRESS SHOPS (D595)	Linda Lou., 76 Cronulla St., Cronulla	291455	1970	Premise Match	3m	South
	CHEMISTS-PHARMACEUTICAL	Tuckey, T., 74a Cronulla St., Cronulla	281239	1970	Premise Match	3m	South
	Cake Shops & Pastrycooks	Classique Cakes, 74 Cronulla St., Cronulla	61135	1965	Premise Match	3m	South
	Health Food Retailers	Cronulla Health Foods, 74 Cronulla St., Cronulla	100016	1965	Premise Match	3m	South
	Chemists - Pharmaceutical	Tuckey, T., 74a Cronulla St., Cronulla	65704	1965	Premise Match	3m	South
	CAKE SHOPS & PASTRYCOOKS	Classique Cakes, 74 Cronulla St., Cronulla	282911	1961	Premise Match	3m	South
	BANKS	Commercial Banking Company of Sydney Limited 74-76 Cronulla Rd., Cronulla	271253	1961	Premise Match	3m	South
	HEALTH FOOD RETAILERS	Cronulla Health Foods., 74 Cronulla St., Cronulla	324071	1961	Premise Match	3m	South
	CHEMISTS-PHARMACEUTICAL	Tuckey, T., 74a Cronulla St., Cronulla	288187	1961	Premise Match	3m	South
	CAKE SHOPS & PASTRYCOOKS	McComb, D. W., 74 Curranulla St., Cronulla	16953	1950	Premise Match	3m	South
	46	TAKE-AWAY FOODS.	Cronulla Charcoal, 59 Cronulla St., Cronulla. 2230.	90715	1986	Premise Match	9m
RECORDS BARS.		Jolly Rogers Sound Cabin, 57, Cronulla St., Cronulla. 2230	80477	1986	Premise Match	9m	South West
CAKE SHOPS &/OR PASTRYCOOKS.		Premier Bakery, 61 Cronulla St., Cronulla. 2230	11892	1986	Premise Match	9m	South West
CAKE SHOPS &/OR PASTRYCOOKS. (C0465)		Premier Bakery, 61 Cronulla St., Cronulla. 2230.	12786	1982	Premise Match	9m	South West
DELICATESSENS, (D1250)		South Pacific Delicatessen, 59 Cronulla St., Cronulla. 2230.	19717	1982	Premise Match	9m	South West
BAKERS-BREAD.		Premier Bakery, 61 Cronulla St., Cronulla. 2230	4253	1978	Premise Match	9m	South West
CAKE SHOPS &/OR PASTRYCOOKS.		Premier Bakery. 61 Cronulla St., Cronulla. 2230	10926	1978	Premise Match	9m	South West
CAKE SHOPS &/OR PASTRYCOOKS.		Premier Bakery, 61 Cronulla St., Cronulla 2230	12734	1975	Premise Match	9m	South West
BAKERS-BREAD.		Premier Bakery, 61 Cronulla St., Cronulla. 2230	4107	1975	Premise Match	9m	South West
DELICATESSENS (D080)		Brown's Cronulla Delicatessen., 57a Cronulla St., Cronulla	287205	1970	Premise Match	9m	South West
FRUITERERS/GREENGROCERS (F640)		O'Neill's Bldg.Fruit Shop., 57 Cronulla St., Cronulla	307668	1970	Premise Match	9m	South West
BAKERS-BREAD (B060)		Premier Bakery., 61 Cronulla St. Cronulla	264577	1970	Premise Match	9m	South West
CAKE SHOPS & PASTRYCOOKS (C045)		Premier Bakery., 61 Cronulla St., Cronulla	276817	1970	Premise Match	9m	South West
DELICATESSENS		Brown's Cronulla Delicatessen, 57a Cronulla St., Cronulla	71929	1965	Premise Match	9m	South West

Map Id	Business Activity	Premise	Ref No.	Year	Location Confidence	Distance to Property Boundary or Road Intersection	Direction
46	Fruiterers & Greengrocers	O'Neill's Bldg. Fruit Shop, 57 Cronulla St., Cronulla	91855	1965	Premise Match	9m	South West
	Cake Shops & Pastrycooks	Premier Bakery, 59 Cronulla St., Cronulla	61523	1965	Premise Match	9m	South West
	BAKERS - BREAD	Premier Bakery, 59 Cronulla St., Cronulla	49260	1965	Premise Match	9m	South West
	DELICATESSENS	Brown's Cronulla Delicatessen, 57a Cronulla St., Cronulla	294626	1961	Premise Match	9m	South West
	FRUITERERS/GREENGROCER S	O'Neill's Bldg. Fruit Shop, 57 Cronulla St., Cronulla	315920	1961	Premise Match	9m	South West
	CAKE SHOPS & PASTRYCOOKS	Premier Bakery, 59 Cronulla St., Cronulla	283258	1961	Premise Match	9m	South West
	BAKERS-BREAD	Premier Bakery, 59 Cronulla St., Cronulla.	271053	1961	Premise Match	9m	South West
	FROCK & COAT SALONS	Cronulla Fashion Centre, 61 Curranulla St., Cronulla	48391	1950	Premise Match	9m	South West
	DRAPERS-RETAIL	Horn, E., 61 Curranulla St., Cronulla	33745	1950	Premise Match	9m	South West
DRAPERS-RETAIL	Ramsay, C. G., 61 Curranulla St., Cronulla	33926	1950	Premise Match	9m	South West	
47	Banks	National Australia Bank, 78 Cronulla St, Cronulla 2230	35550	1991	Premise Match	10m	South
	BANKS. (B1000)	C.B.C. Bank, 78 Cronulla St., Cronulla. 2230.	4773	1982	Premise Match	10m	South
48	BABY &/OR CHILDRENS WEAR -RETAIL. (B0080)	Warr, P. Pty. Ltd., 80 Cronulla St., Cronulla. 2230.	4470	1982	Premise Match	18m	South
	DRESS SHOPS & ACCESSORIES.(D7450)	Warr, P. Pty. Ltd., 80 Cronulla St., Cronulla. 2230.	23612	1982	Premise Match	18m	South
	BABY &/OR CHILDRENS WEAR- RETAIL.	Warr, P. Pty. Ltd., 80 Cronulla St., Cronulla. 2230	4126	1978	Premise Match	18m	South
	DRESS SHOPS & ACCESSORIES.	Warr, P. Pty. Ltd., 80 Cronulla St., Cronulla. 2230	20541	1978	Premise Match	18m	South
	DRESS SHOPS & ACCESSORIES.	Warr, P. Pty. Ltd., 80 Cronulla St., Cronulla. 2230	23733	1975	Premise Match	18m	South
	DRESS SHOPS (D595)	Warr, Peter Pty. Ltd., 80 Cronulla St., Cronulla	291820	1970	Premise Match	18m	South
	Frock & Coat Salons	Warr, Peter Pty. Ltd., 80 Cronulla St., Cronulla	90385	1965	Premise Match	18m	South
	FROCK & COAT SALONS	Warr, Peter Pty. Ltd., 80 Cronulla St., Cronulla	314574	1961	Premise Match	18m	South
49	DELICATESSENS.	Allouchie's Gourmet, 63 Cronulla St., Cronulla. 2230	21502	1986	Premise Match	24m	South West
	JEWELLERS &/OR WATCHMAKERS RETAIL. (J0550)	Hague, S. & M., 63 Cronulla St., Cronulla. 2230.	43583	1982	Premise Match	24m	South West
	JEWELLERS &/OR WATCHMAKERS-RETAIL.	Hague, S. & M., 63 Cronulla St., Cronulla. 2230	38851	1978	Premise Match	24m	South West
	JEWELLERS &/OR WATCHMAKERS-RETAIL	Hague, S. & M., 63 Cronulla St., Cronulla. 2230	45935	1975	Premise Match	24m	South West
	JEWELLERS/WATCHMAKERS-RETAIL(J060)	Hague, S. & M., 63 Cronulla St., Cronulla	321085	1970	Premise Match	24m	South West
	Jewellers/Watchmakers - Retail	Hague, S. & M., 63 Cronulla St., Cronulla	106021	1965	Premise Match	24m	South West
	JEWELLERS/WATCHMAKERS —RETAIL	Hague, S. & M., 63 Cronulla St., Cronulla	329187	1961	Premise Match	24m	South West
	FOOTWEAR-RETAILERS	Bairds' Shoe Store, 63 Curranulla St., Cronulla	47119	1950	Premise Match	24m	South West
50	HAIRDRESSER LADIES &/OR BEAUTY SALONS	Up & Above Hairdressing, 82 Cronulla St., Cronulla. 2230	43366	1986	Premise Match	25m	South
	BEAUTY SALONS &/OR LADIES HAIRDRESSERS. (B2000)	Up & Above Hairdressing, 82 Cronulla St., Cronulla. 2230.	6705	1982	Premise Match	25m	South
	BEAUTY SALONS &/OR LADIES HAIRDRESSERS.	Up & Above Hairdressing, 82 Cronulla St., Cronulla. 2230	5698	1978	Premise Match	25m	South
	DRESS SHOPS & ACCESSORIES.	Catrina Boutique, 82 Cronulla St., Cronulla. 2230	23037	1975	Premise Match	25m	South

Map Id	Business Activity	Premise	Ref No.	Year	Location Confidence	Distance to Property Boundary or Road Intersection	Direction
50	BEAUTY SALONS &/OR LADIES HAIRDRESSERS.	Maree Michel, 82 Cronulla St., Cronulla. 2230	5626	1975	Premise Match	25m	South
	DRESS SHOPS (D595)	Catrina Boutique., 82 Cronulla St., Cronulla	291125	1970	Premise Match	25m	South
	MERCERS-MEN'S & BOYS' OUTFITTERS(M232)	Jackson's Men's Wear., 82 Cronulla St., Cronulla	328942	1970	Premise Match	25m	South
	BEAUTY SALONS &/OR LADIES' HAIRDRESSERS (B260)	Maree-Michel., 82 Cronulla St., Cronulla	266279	1970	Premise Match	25m	South
	Mercers - Men's & Boys' Outfitters	Jackson's Men's Wear, 82 Cronulla St., Cronulla	113303	1965	Premise Match	25m	South
	Beauty Salons &/or Ladies Hairdressers	Maree-Michel., 82 Cronulla St., Cronulla	50929	1965	Premise Match	25m	South
	Hairdressers (Gent.'s)/Tobacconists	Missingham, Ralph., 82 Cronulla St., Cronulla	98324	1965	Premise Match	25m	South
	MERCERS—MEN'S & BOYS' OUTFITTERS	Jackson's Men's Wear, 82 Cronulla St., Cronulla	336966	1961	Premise Match	25m	South
	BEAUTY SALONS & LADIES' HAIRDRESSERS	Maree-Michel, 82 Cronulla St., Cronulla	272589	1961	Premise Match	25m	South
	HAIRDRESSERS (GENT.'S) /TOBACCONISTS	Missingham, Ralph, 82 Cronulla St., Cronulla	322326	1961	Premise Match	25m	South
51	TAKE-AWAY FOODS.	Big Rooster, 11 Kingsway, Cronulla. 2230.	90500	1986	Premise Match	26m	North
	Frock & Coat Salons	Andy's Continental Fashions, 9-11 Kingsway, Cronulla	89688	1965	Premise Match	26m	North
	FROCK & COAT SALONS	Andy's Continental Fashions, 9-11 Kingsway, Cronulla	313980	1961	Premise Match	26m	North
	BANKS	Bank of N.S.W, 11 Kingsway, Cronulla	5637	1950	Premise Match	26m	North
52	CAFES, COFFEE LOUNGES, Etc. (C030)	Samovar Coffee Lounge., 5 Kingsway., Cronulla	276050	1970	Premise Match	26m	North
	CAFES, COFFEE LOUNGES, Etc. (C030)	Samovar Coffee Lounge., 5 Kingsway., Cronulla	276049	1970	Premise Match	26m	North
	RESTAURANTS (R320)	Samovar Restaurant, 5 Kingsway, Cronulla	357239	1970	Premise Match	26m	North
	RESTAURANTS (R320)	Samovar Restaurant, 5 Kingsway, Cronulla	357238	1970	Premise Match	26m	North
	Cafes, Tea Rooms, Coffee Lounges, Etc.	Samovar Coffee Lounge, 5 Kingsway, Cronulla	60774	1965	Premise Match	26m	North
	CAFES, TEA ROOMS, COFFEE LOUNGES, Etc.	Samovar Coffee Lounge, 5 Kingsway, Cronulla	282524	1961	Premise Match	26m	North
	BEAUTY SALONS &/OR LADIES' HAIRDRESSERS	Cherie Salon, 7 Kingsway, Cronulla	6978	1950	Premise Match	26m	North
	CAFES, TEA ROOMS, COFFEE LOUNGES, Etc.	Russell, R. (Samovar Coffee Lounge), 5 Kingsway, Cronulla	15975	1950	Premise Match	26m	North
53	CYCLE & ACCESSORIES DEALERS.	Cronulla Cycles & Surf, Shop 1 Kingsway Arc. 13 Kingsway, Cronulla. 2230	21132	1986	Premise Match	27m	North
	SURFBOARDS &/OR SURFING EQUIPMENT - RETAIL.	Cronulla Cycles & Surf, Shop 1 Kingsway Arc. 13 Kingsway, Cronulla. 2230	89716	1986	Premise Match	27m	North
	DISPOSAL STORES.	Cronulla Disposal Store, Shop 2 Kingsway Arc. 13 Kingsway, Cronulla. 2230	24386	1986	Premise Match	27m	North
	Real Estate Agents/Valuers	Souter, W. R. & Co., 15 Kingsway Cronulla	139127	1965	Premise Match	27m	North
	Insurance Agents	Souter, W. R. & Co., 15 The Kingsway, Cronulla	104551	1965	Premise Match	27m	North
	REAL ESTATE AGENTS/VALUERS	Souter, W. R. & Co., 15 Kingsway CRONULLA	365625	1961	Premise Match	27m	North
	FRUITERERS & GREENGROCERS	Buckley, L., 13 Kingsway, Cronulla.	49699	1950	Premise Match	27m	North
	REAL ESTATE AGENTS	Walker, F. B., 13 Kingsway, Cronulla.	98925	1950	Premise Match	27m	North
54	DELICATESSENS	Kings Delicatessen, 19A Kingsway, Cronulla. 2230	21836	1986	Premise Match	27m	North

Map Id	Business Activity	Premise	Ref No.	Year	Location Confidence	Distance to Property Boundary or Road Intersection	Direction
54	DELICATESSENS, (D1250)	Kings Delicatessen, 19A Kingsway, Cronulla. 2230.	19518	1982	Premise Match	27m	North
	DELICATESSENS.	Kings Delicatessen, 19A Kingsway, Cronulla. 2230	17517	1978	Premise Match	27m	North
	FISH MERCHANTS-RETAIL.	Kings Delicatessen, 19A Kingsway, Cronulla. 2230	28037	1978	Premise Match	27m	North
	DELICATESSENS	Kings Delicatessen, 19A Kingsway, Cronulla. 2230	20284	1975	Premise Match	27m	North
	FISH MERCHANTS-RETAIL	Kings Delicatessen, 19A Kingsway. Cronulla. 2230	32443	1975	Premise Match	27m	North
	DRESS SHOPS (D595)	Jenyth Frocks., 19 Kingsway., Cronulla	291370	1970	Premise Match	27m	North
	DRESS SHOPS (D595)	Jenyth Frocks., 19 Kingsway., Cronulla	291371	1970	Premise Match	27m	North
	DELICATESSENS (D080)	King's Delicatessen., 19a The Kingsway., Cronulla	287593	1970	Premise Match	27m	North
	DELICATESSENS (D080)	King's Delicatessen., 19a The Kingsway., Cronulla	287592	1970	Premise Match	27m	North
	Frock & Coat Salons	"Jenyth" Frocks, 19 Kingsway, Cronulla	89988	1965	Premise Match	27m	North
	Fruiterers & Greengrocers	Kingsway Fruit Market, 19a Kingsway, Cronulla	91528	1965	Premise Match	27m	North
	FROCK & COAT SALONS	"Jenyth" Frocks, 19 Kingsway, Cronulla	313934	1961	Premise Match	27m	North
	FRUITERERS/GREENGROCER S	Kingsway Fruit Market, 19a Kingsway, Cronulla	315613	1961	Premise Match	27m	North
55	BUSINESS AGENTS &/OR BROKERS(B852)	Jones H. J. & F., 17 The Kingsway., Cronulla	272772	1970	Premise Match	27m	North
	BUSINESS AGENTS &/OR BROKERS(B852)	Jones H. J. & F., 17 The Kingsway., Cronulla	272773	1970	Premise Match	27m	North
	REAL ESTATE AGENTS/VALUERS(R205)	Jones, H J. & F., 17 The Kingsway., CRONULLA	355570	1970	Premise Match	27m	North
	REAL ESTATE AGENTS/VALUERS(R205)	Jones, H J. & F., 17 The Kingsway., Cronulla	355569	1970	Premise Match	27m	North
	Business Agents &/or Brokers	Jones H. J. & F., 17 The Kingsway, Cronulla	57562	1965	Premise Match	27m	North
	Real Estate Agents/Valuers	Jones, H. J. & F., 17 The Kingsway Cronulla	139121	1965	Premise Match	27m	North
	Insurance Agents	Jones, H. J. & F., 17 The Kingsway, Cronulla	104341	1965	Premise Match	27m	North
	REAL ESTATE AGENTS/VALUERS	Skerrett, J. W. Pty. Ltd., 17 Kingsway CRONULLA	365623	1961	Premise Match	27m	North
56	FISH MERCHANTS-RETAIL.	Blue Pacific Sea Foods, 21 Kingsway, Cronulla. 2230	33091	1986	Premise Match	28m	North
	FISH MERCHANTS - RETAIL (F2825)	Blue Pacific Sea Foods, 21 Kingsway, Cronulla. 2230.	30895	1982	Premise Match	28m	North
	FISH MERCHANTS-RETAIL.	Blue Pacific Sea Foods. 21 Kingsway. Cronulla, 2230	27972	1978	Premise Match	28m	North
	FISH MERCHANTS-RETAIL	Blue Pacific Sea Foods, 21 Kingsway, Cronulla. 2230	32296	1975	Premise Match	28m	North
57	VIDEO RECORDER &/OR CASSETTE SALES &/OR HIRE &/OR SERVICE.	Appal Video, 23 Kingsway, Cronulla. 2230	97476	1986	Premise Match	29m	North
	FRUITERERS &/OR GREENGROCERS. (F6775)	Sellaro Bros Pty. Ltd., 23 Kingsway, Cronulla. 2230,	33939	1982	Premise Match	29m	North
	FRUITERERS &/OR GREENGROCERS.	Sellaro Bros Pty. Ltd., 23 Kingsway, Cronulla. 2230	30821	1978	Premise Match	29m	North
	PRODUCE MERCHANTS., GRAIN &/OR SEED., RETAIL	Cronulla Produce Store Pty. Ltd., 23 Kingsway., Cronulla. 2230	70363	1975	Premise Match	29m	North
	LIME/CEMENT MERCHANTS (L490)	Cronulla Produce Pty. Ltd., 23 Kingsway Cronulla	323377	1970	Premise Match	29m	North
	LIME/CEMENT MERCHANTS (L490)	Cronulla Produce Pty. Ltd., 23 Kingsway Cronulla	323378	1970	Premise Match	29m	North
	FUEL MERCHANTS-COAL/COKE,WOOD (F650)	Cronulla Produce Pty. Ltd., 23 Kingsway., Cronulla	308251	1970	Premise Match	29m	North

Map Id	Business Activity	Premise	Ref No.	Year	Location Confidence	Distance to Property Boundary or Road Intersection	Direction
57	FUEL MERCHANTS-COAL/COKE,WOOD (F650)	Cronulla Produce Pty. Ltd., 23 Kingsway., Cronulla	308262	1970	Premise Match	29m	North
	ICE MANUFACTURERS &/OR VENDORS (1080)	Cronulla Produce Pty. Ltd., 23 Kingsway., Cronulla	317984	1970	Premise Match	29m	North
	ICE MANUFACTURERS &/OR VENDORS (1080)	Cronulla Produce Pty. Ltd., 23 Kingsway., Cronulla	317985	1970	Premise Match	29m	North
	PRODUCE MERCH.-W'SALE (P858)	Cronulla Produce Pty. Ltd., 23 Kingsway., Cronulla	352847	1970	Premise Match	29m	North
	PRODUCE MERCH.-W'SALE (P858)	Cronulla Produce Pty. Ltd., 23 Kingsway., Cronulla	352826	1970	Premise Match	29m	North
	PRODUCE MERCHANTS-GRAIN & SEED-RETAIL (P854)	Cronulla Produce Pty. Ltd., 23 Kingsway., Cronulla	352977	1970	Premise Match	29m	North
	PRODUCE MERCHANTS-GRAIN & SEED-RETAIL (P854)	Cronulla Produce Pty. Ltd., 23 Kingsway., Cronulla	352938	1970	Premise Match	29m	North
	NURSERYMEN (N190)	Cronulla Produce Pty. Ltd., 23 The Kingsway., Cronulla	344450	1970	Premise Match	29m	North
	NURSERYMEN (N190)	Cronulla Produce Pty. Ltd., 23 The Kingsway., Cronulla	344412	1970	Premise Match	29m	North
	Produce Merch. - W'Sale	Cronulla Produce Pty. Ltd., 23 The Kingsway, Cronulla	136896	1965	Premise Match	29m	North
	Fuel Merchants - Coal/Coke, Wood	Cronulla Produce Pty. Ltd., 23 The Kingsway, Cronulla	92438	1965	Premise Match	29m	North
	Ice Manufacturers &/or Vendors	Cronulla Produce Pty. Ltd., 23 The Kingsway, Cronulla	102250	1965	Premise Match	29m	North
	Lime/Cement Merchants	Cronulla Produce Pty. Ltd., 23 The Kingsway, Cronulla	107913	1965	Premise Match	29m	North
	Nurserymen	Cronulla Produce Pty. Ltd., 23 The Kingsway, Cronulla	129070	1965	Premise Match	29m	North
	Poultry Equipment Supplies	Cronulla Produce Pty. Ltd., 23 The Kingsway, Cronulla	135560	1965	Premise Match	29m	North
Produce Merchants - Grain & Seed - Retail	Cronulla Produce Pty. Ltd., 23 The Kingsway, Cronulla	136747	1965	Premise Match	29m	North	
58	FURNITURE &/OR FURNISHINGS-RETAIL.	Casacell Furniture & Carpets, 86 Cronulla St., Cronulla 2230	37112	1986	Premise Match	31m	South
	FURNITURE &/OR FURNISHINGS-RETAIL. (F7625)	Casaceli Furniture & Carpets, 86 Cronulla St., Cronulla. 2230.	34633	1982	Premise Match	31m	South
	FURNITURE-HOUSEHOLD RETAIL	Casaceli Furniture & Carpets. 86 Cronulla St., Cronulla. 2230	31731	1978	Premise Match	31m	South
	FURNITURE-HOUSEHOLD RETAIL	Superior Furniture Co., 86 Cronulla St., Cronulla. 2230	36974	1975	Premise Match	31m	South
	CARPET & FLOOR COVERING RETAILERS &/OR SPECIALISTS(C135)	Superior Furniture Co (Casacelili), 86 Cronulla St., Cronulla	277829	1970	Premise Match	31m	South
	FURNITURE-HOUSEHOLD-RETAILERS	Superior Furniture Co., 86 Cronulla St., Cronulla	309598	1970	Premise Match	31m	South
	Butchers - Retail	Cronulla Meat Service., 84 Cronulla St., Cronulla	58130	1965	Premise Match	31m	South
	Furniture - Household - Retailers	Superior Furniture Co. (Casaceli), 86 Cronulla St., Cronulla	93652	1965	Premise Match	31m	South
	Carpet & Floor Covering Retailers &/Specialists	Superior Furniture Co. (Casaceli), 86 Cronulla St., Cronulla	62572	1965	Premise Match	31m	South
	BUTCHERS-RETAIL	Cronulla Meat Service, 84 Cronulla St., Cronulla	280128	1961	Premise Match	31m	South
	FURNITURE-HOUSEHOLD-RETAILERS	Superior Furniture Co. (Casaceli), 86 Cronulla St., Cronulla	317891	1961	Premise Match	31m	South
	59	VETERINARY SURGEONS.	Kennedy, J. D. 62 Croydon St. Cronulla. 2230	97357	1986	Premise Match	34m
60	HAIRDRESSER LADIES &/OR BEAUTY SALONS	Waves Hair Design, 13 Ocean Grove Ave., Cronulla. 2230	43426	1986	Premise Match	34m	South
61	DEPARTMENTAL STORES.	Woolworths Ltd., 65 Cronulla St., Cronulla. 2230	23766	1986	Premise Match	36m	South West
	SUPERMARKETS. (S7785)	Woolworths Ltd., 65 Cronulla St., Cronulla. 2230.	77579	1982	Premise Match	36m	South West
	HAIRDRESSERS (GENT.'S) (H070)	La Mela, N., 65a Cronulla St., Cronulla	314088	1970	Premise Match	36m	South West

Map Id	Business Activity	Premise	Ref No.	Year	Location Confidence	Distance to Property Boundary or Road Intersection	Direction
61	BUTCHERS-RETAIL (B860)	Mortdale Meats., 69 Cronulla St., Cronulla	274148	1970	Premise Match	36m	South West
	Hairdressers (Gent.'s)/Tobacconists	La Mela, N., 65a Cronulla St., Cronulla	98211	1965	Premise Match	36m	South West
	Butchers - Retail	Mortdale Meats., 69 Cronulla St., Cronulla	58909	1965	Premise Match	36m	South West
	REAL ESTATE AGENTS/VALUERS	Jones, H. J. & F., 65 Cronulla St. CRONULLA	365615	1961	Premise Match	36m	South West
	HAIRDRESSERS (GENT.'S) /TOBACCONISTS	La Mela, N., 65a Cronulla St., Cronulla	322220	1961	Premise Match	36m	South West
	BUTCHERS-RETAIL	Mortdale Meats, 69 Cronulla St., Cronulla	280822	1961	Premise Match	36m	South West
	LIBRARIES—LENDING	Whalley Range Library & Babywear, 65 Cronulla St., Cronulla	331618	1961	Premise Match	36m	South West
62	HOTELS-LICENSED.	Hotel Cronulla, 1 Kingsway, Cronulla. 2230	46776	1986	Premise Match	39m	North East
	HOTELS - LICENSED. (H7150)	Hotel Cronulla, 1 Kingsway, Cronulla. 2230.	40816	1982	Premise Match	39m	North East
	HOTELS-LICENSED.	Hotel Cronulla, 1 Kingsway, Cronulla. 2230	36185	1978	Premise Match	39m	North East
	HOTELS-LICENCED	Hotel Cronulla., 1 Kingsway. Cronulla, 2230	42928	1975	Premise Match	39m	North East
	HOTELS-LICENSED (H690)	Hotel Cronulla., 1 Kingsway., Cronulla	317329	1970	Premise Match	39m	North East
	Hotels - Licensed	Hotel Cronulla, 1 Kingsway, Cronulla	101647	1965	Premise Match	39m	North East
	HOTELS—LICENSED	Hotel Cronulla, 1 Kingsway, Cronulla	325404	1961	Premise Match	39m	North East
	HOTELS-LICENSED	Hotel Cronulla, 1 Kingsway, Cronulla	63142	1950	Premise Match	39m	North East
	HOTELS-LICENSED	Peyton, C. D. (Hotel Cronulla), Cronulla	63311	1950	Premise Match	39m	North East
63	ACCOUNTANTS & AUDITORS.	Board, George, 64 Croydon St., Cronulla. 2230	197	1986	Premise Match	42m	South West
	HAIRDRESSER LADIES &/OR BEAUTY SALONS	Shampers, 64 Croydon St., Cronulla. 2230	43106	1986	Premise Match	42m	South West
	HAIRDRESSERS-MENS.	Shampers, 64 Croydon St., Cronulla. 2230	44075	1986	Premise Match	42m	South West
	REAL ESTATE AGENTS. (R2555)	Willett Real Estate, 64 Croydon St., Cronulla. 2230.	69873	1982	Premise Match	42m	South West
64	PRODUCE MERCH.-W'SALE	Cronulla Produce Store, 26 Kingsway, Cronulla	362893	1961	Premise Match	48m	North East
	PRODUCE MERCHANTS-GRAIN & SEED-RETAIL	Cronulla Produce Store, 26 Kingsway, Cronulla	362719	1961	Premise Match	48m	North East
	FUEL MERCHANTS-COAL/COKE, WOOD	Cronulla Produce Store, 26 The Kingsway, Cronulla	316532	1961	Premise Match	48m	North East
	WOOD MERCHANTS	Cronulla Produce Store, 26 The Kingsway, Cronulla	263495	1961	Premise Match	48m	North East
	PRODUCE MERCHANTS-WHOLESALE	Cronulla Produce Store, 26 Kingsway, Cronulla	95810	1950	Premise Match	48m	North East
65	MOTOR GARAGES & SERVICE STATIONS.	Cronulla Auto Port, 35 Kingsway, Cronulla. 2230	64519	1986	Premise Match	50m	North
	TYRE DEALERS &/OR RETREADERS &/OR VULCANISERS.	Cronulla Auto Port, 35 Kingsway, Cronulla. 2230	96323	1986	Premise Match	50m	North
	MOTOR GARAGES &/OR ENGINEERS &/OR SERVICE STATIONS. (M6860)	Cronulla Auto Port, 35 Kingsway, Cronulla. 2230.	56585	1982	Premise Match	50m	North
	TYRE DEALERS &/OR RETREADERS &/OR VULCANISERS. (T8830)	Cronulla Auto Port, 35 Kingsway, Cronulla. 2230.	82611	1982	Premise Match	50m	North
	MOTOR GARAGES &/OR ENGINEERS &/OR SERVICE STATIONS.	Cronulla Auto Port, 35 Kingsway, Cronulla. 2230	49861	1978	Premise Match	50m	North
	TYRE DEALERS &/OR RETREADERS &/OR VULCANISERS	Cronulla Auto Port, 35 Kingsway, Cronulla. 2230	72889	1978	Premise Match	50m	North

Map Id	Business Activity	Premise	Ref No.	Year	Location Confidence	Distance to Property Boundary or Road Intersection	Direction
65	TYRE DEALERS, RETREADERS &/OR VULCANIZERS.	Cronulla Auto Port, 35 Kingsway, Cronulla. 2230	85536	1975	Premise Match	50m	North
	MOTOR GARAGES &/OR ENGINEERS.	Cronulla Auto Port., 35 Kingsway., Cronulla. 2230	58723	1975	Premise Match	50m	North
	TYRE/TUBE DEALERS (T760)	Cronulla Auto Port, 35 The Kingsway, Cronulla	371845	1970	Premise Match	50m	North
	TYRE/TUBE DEALERS (T760)	Cronulla Auto Port, 35 The Kingsway, Cronulla	371798	1970	Premise Match	50m	North
	MOTOR GARAGES & ENGINEERS(M6S6)	Cronulla Auto Port., 35 The Kingsway., CRONULLA	337640	1970	Premise Match	50m	North
	MOTOR GARAGES & ENGINEERS(M6S6)	Cronulla Auto Port., 35 The Kingsway., Cronulla	337158	1970	Premise Match	50m	North
	Motor Garages & Engineers	Cronulla Auto Port, 35 The Kingsway Cronulla	122477	1965	Premise Match	50m	North
	Motor Scooter Importers/Distributors	Cronulla Auto Port, 35 The Kingsway, Cronulla	125308	1965	Premise Match	50m	North
	Tyre/Tube Dealers	Cronulla Auto Port, 35 The Kingsway, Cronulla	154477	1965	Premise Match	50m	North
	LAUNDRIES	Burrell's, Doug Cronulla Power Laundry, 27 Kingsway, Cronulla	330633	1961	Premise Match	50m	North
	MOTOR SERVICE STATIONS—PETROL, OIL, Etc.	Cronulla Auto Port (Shell), 25 Kingsway CRONULLA	350513	1961	Premise Match	50m	North
	MOTOR GARAGES & ENGINEERS	Cronulla Auto Port, Kingsway & Croydon St. CRONULLA	346980	1961	Premise Match	50m	North
	LAWN MOWER SALES/SERVICE	Cronulla Auto Port, Kingsway & Croydon St., Cronulla	330825	1961	Premise Match	50m	North
	MOTOR ACCESSORIES/DEALERS	Cronulla Auto Port, Kingsway & Croydon St., Cronulla	343498	1961	Premise Match	50m	North
	TYRE/TUBE DEALERS	Cronulla Auto Port, Kingsway & Croydon Sts., Cronulla	260202	1961	Premise Match	50m	North
	MOTOR CAR/TRUCK DEALERS—NEW/USED	Cronulla Auto Port, Kingsway & Croydon Sts., Cronulla.	344969	1961	Premise Match	50m	North
	BATTERY SERVICE STATIONS	Cronulla Auto-Port, Kingsway & Croydon St., Cronulla	272008	1961	Premise Match	50m	North
66	HAIRDRESSERS-LADIES &/OR BEAUTY SALONS.	Headroom For Hair, 88 Cronulla St., Cronulla. 2230	42346	1986	Premise Match	50m	South
	CLOTHING-RETAIL-LADIES &/OR GIRLS WEAR.	Vashti, 88 Cronulla St., Cronulla. 2230	18097	1986	Premise Match	50m	South
	ACCOUNTANTS & AUDITORS. (A0360)	Dennis, Jeff & Co., 88 Cronulla St., Cronulla. 2230.	345	1982	Premise Match	50m	South
	TAXATION CONSULTANTS. (T1050)	Dennis, Jeff & Co., 88 Cronulla St., Cronulla. 2230.	79154	1982	Premise Match	50m	South
	BEAUTY SALONS &/OR LADIES HAIRDRESSERS. (B2000)	Doreens, 88 Cronulla St., Cronulla. 2230.	5548	1982	Premise Match	50m	South
	DRESS SHOPS & ACCESSORIES.(D7450)	Raffles Fashion for Girls, 88 Cronulla St., Cronulla. 2230.	23317	1982	Premise Match	50m	South
	MERCERS - MENS &/OR BOYS OUTFITTERS. (M2120)	Raffles House for Guys, The, 88 Cronulla St., Cronulla. 2230.	51386	1982	Premise Match	50m	South
	ACCOUNTANTS & AUDITORS.	Hekking P. & A. Associates, 88 Cronulla St., Cronulla. 2230	418	1978	Premise Match	50m	South
	TAXATION CONSULTANTS.	Hekking P. & A. Associates, 88 Cronulla St., Cronulla. 2230	69718	1978	Premise Match	50m	South
	FOOTWEAR RETAILERS.	Green's Footwear Pty. Ltd., 88 Cronulla St., Cronulla 2230	33986	1975	Premise Match	50m	South
	ACCOUNTANTS & AUDITORS.	H. Wood & Co., 88 Cronulla St., Cronulla. 2230	315	1975	Premise Match	50m	South
	BEAUTY SALONS &/OR LADIES' HAIRDRESSERS (B260)	Colvere Hair Fashions., 88 Cronulla St., Cronulla	265715	1970	Premise Match	50m	South
	MILLINERY-RETAIL (M372)	Elizabeth Millinery., 88 Cronulla St., Cronulla	331552	1970	Premise Match	50m	South
	FOOTWEAR RETAILERS (F495)	Green's Footwear Pty. Ltd., 88 Cronulla St., Cronulla	305569	1970	Premise Match	50m	South
	ACCOUNTANTS & AUDITORS (A040)	Maguire, L.C. & Associate., 88 Cronulla St., Cronulla	259023	1970	Premise Match	50m	South

Map Id	Business Activity	Premise	Ref No.	Year	Location Confidence	Distance to Property Boundary or Road Intersection	Direction
66	HAIRDRESSERS (GENT.'S) (H070)	McAskil, C., 88 Cronulla St., Cronulla	314169	1970	Premise Match	50m	South
	ACCOUNTANTS & AUDITORS (A040)	Wood, H & Co., 88 Cronulla St., Cronulla	259456	1970	Premise Match	50m	South
	Millinery - Retail	Elizabeth Millinery, 88 Cronulla St., Cronulla	116137	1965	Premise Match	50m	South
	Beauty Salons &/or Ladies Hairdressers	Jane's Hairdressing., 88 Cronulla St., Cronulla	50746	1965	Premise Match	50m	South
	Hairdressers (Gent.'s)/Tobacconists	New Australian (The), 88 Cronulla St. Cronulla	98355	1965	Premise Match	50m	South
	MILLINERY—RETAIL	Elizabeth Millinery, 88 Cronulla St., Cronulla	340040	1961	Premise Match	50m	South
	BEAUTY SALONS & LADIES' HAIRDRESSERS	Jane's Hairdressing, 88 Cronulla St., Cronulla	272483	1961	Premise Match	50m	South
	HAIRDRESSERS (GENT.'S) /TOBACCONISTS	New Australian (The), 88 Cronulla St., Cronulla	322355	1961	Premise Match	50m	South
	REAL ESTATE AGENTS/VALUERS	Parsons, J. L., 88 Cronulla St. CRONULLA	365621	1961	Premise Match	50m	South
	RADIO &/OR TELEVISION SALES & SERVICEMEN	Wharton Enterprises, 88 Cronulla St. CRONULLA	364142	1961	Premise Match	50m	South
SIGNWRITERS	Burt, W., 88 Cronulla St., Cronulla	102504	1950	Premise Match	50m	South	
67	MEDICAL PRACTITIONERS.	Bennett, Pamela, 19 Gerrale St., Cronulla. 2230	53668	1986	Premise Match	52m	South
	MEDICAL PRACTITIONERS.	Dominic, E. R., 19 Gerrale St., Cronulla. 2230.	54572	1986	Premise Match	52m	South
	MEDICAL PRACTITIONERS.	Edwards, I. S., 19 Gerrale St., Cronulla. 2230.	54672	1986	Premise Match	52m	South
	MEDICAL PRACTITIONERS.	Farlow, J. L., 19 Gerrale St., Cronulla. 2230.	54772	1986	Premise Match	52m	South
	DENTISTS.	Gerlach, P. L., 19 Gerrale St., Cronulla. 2230	22632	1986	Premise Match	52m	South
	MEDICAL PRACTITIONERS.	Kent, P. W., 19 Gerrale St., Cronulla. 2230	55718	1986	Premise Match	52m	South
	PHYSIOTHERAPISTS.	Lovelock, S. K. & J. J. Pynt, 19 Gerrale St., Cronulla. 2230	73545	1986	Premise Match	52m	South
	MEDICAL PRACTITIONERS.	Mar, Albert V., 19 Gerrale St., Cronulla. 2230	56379	1986	Premise Match	52m	South
	ACCOUNTANTS & AUDITORS.	Millar, C. K, Son & Partners, 19 Gerrale St., Cronulla. 2230	771	1986	Premise Match	52m	South
	MEDICAL PRACTITIONERS.	Rasmussen, W., 19 Gerrale St., Cronulla. 2230	57128	1986	Premise Match	52m	South
	MEDICAL PRACTITIONERS. (M2020)	Bennett, Pamela, 19 Gerrale St., Cronulla 2230.	47192	1982	Premise Match	52m	South
	MEDICAL PRACTITIONERS. (M2020)	Dominic, E. R, 19 Gerrale St., Cronulla, 2230.	47892	1982	Premise Match	52m	South
	MEDICAL PRACTITIONERS. (M2020)	Edwards, I. S., 19 Gerrale St., Cronulla. 2230.	47970	1982	Premise Match	52m	South
	MEDICAL PRACTITIONERS. (M2020)	Farlow, J. L., 19 Gerrale St., Cronulla. 2230.	48051	1982	Premise Match	52m	South
	MEDICAL PRACTITIONERS. (M2020)	Kent, P. W., 19 Gerrale St., Cronulla. 2230.	48823	1982	Premise Match	52m	South
	ACCOUNTANTS & AUDITORS. (A0360)	Millar, C. K. Son & Partners, 19 Gerrale St., Cronulla. 2230.	692	1982	Premise Match	52m	South
	MEDICAL PRACTITIONERS.	Farlow, J. L., & Gates, R. B., 19 Gerrale St., Cronulla. 2230	42775	1978	Premise Match	52m	South
	DENTISTS.	Gerlach, P. L., 19 Gerrale St., Cronulla. 2230	18078	1978	Premise Match	52m	South
	MEDICAL PRACTITIONERS.	Kent. P. W., 19 Gerrale St., Cronulla. 2230	43329	1978	Premise Match	52m	South
	MEDICAL PRACTITIONERS.	Mar, A. V., 19 Gerrale St., Cronulla. 2230	43572	1978	Premise Match	52m	South
ACCOUNTANTS & AUDITORS.	Miller, C. K. & Son. 19 Gerrale St., Cronulla. 2230	605	1978	Premise Match	52m	South	
MEDICAL PRACTITIONERS.	Rasmussen, W., 19 Gerrale St., Cronulla. 2230	43997	1978	Premise Match	52m	South	

Map Id	Business Activity	Premise	Ref No.	Year	Location Confidence	Distance to Property Boundary or Road Intersection	Direction
67	MEDICAL PRACTITIONERS.	Alcott, K. M., 19 Gerrale St., Cronulla. 2230.	49578	1975	Premise Match	52m	South
	MEDICAL PRACTITIONERS.	Edwards, I. S., 19 Gerrale St., Cronulla. 2230.	50194	1975	Premise Match	52m	South
	MEDICAL PRACTITIONERS.	Farlow, J. I., 19 Gerrale St., Cronulla. 2230.	50247	1975	Premise Match	52m	South
	DENTISTS.	Gerlach, P. L., 19 Gerrale St., Cronulla. 2230	20960	1975	Premise Match	52m	South
	MEDICAL PRACTITIONERS.	Kent, P W., 19 Gerrale St., Cronulla. 2230.	50733	1975	Premise Match	52m	South
	DENTISTS.	MacIntosh, A. M., 19 Gerrale St., Cronulla. 2230	21143	1975	Premise Match	52m	South
	MEDICAL PRACTITIONERS.	Macintosh, A. M., 19 Gerrale St., Cronulla. 2230.	50908	1975	Premise Match	52m	South
	MEDICAL PRACTITIONERS.	Mar, A. V., 19 Gerrale St., Cronulla. 2230.	50949	1975	Premise Match	52m	South
	ACCOUNTANTS & AUDITORS.	Miller, C. K. & Son, 19 Gerrale St., Cronulla. 2230	446	1975	Premise Match	52m	South
	MEDICAL PRACTITIONERS.	Rasmussen, W., 19 Gerrale St., Cronulla. 2230.	51339	1975	Premise Match	52m	South
	CHIROPODISTS.	Ross, J., 19 Gerrale St., Cronulla. 2230	16333	1975	Premise Match	52m	South
	DENTISTS.	Wai Wang, 19 Gerrale St., Cronulla. 2230	21459	1975	Premise Match	52m	South
	MEDICAL PRACTITIONERS (M216)	Edwards, Ian S., 19 Gerrale St., Cronulla	326734	1970	Premise Match	52m	South
	MEDICAL PRACTITIONERS (M216)	Farlow, J. L., 19 Gerrale St., Cronulla	326787	1970	Premise Match	52m	South
	DENTISTS (D140)	Gates, R. W. F., 19 Gerrale St., Cronulla	288588	1970	Premise Match	52m	South
	DENTISTS (D140)	Gerlach, P. L., 19 Gerrale St., Cronulla	288595	1970	Premise Match	52m	South
	DENTISTS (D140)	Gray, R. W. J., 19 Gerrale St., Cronulla	288627	1970	Premise Match	52m	South
	MEDICAL PRACTITIONERS (M216)	Mar, A. V., 19 Gerrale St., Cronulla	327572	1970	Premise Match	52m	South
	ACCOUNTANTS & AUDITORS (A040)	Millar, C. K., Son & Partners, 19 Gerrale St., Cronulla	259081	1970	Premise Match	52m	South
	TAXATION CONSULTANTS/SPECIALISTS (T090)	Miller, K.& Son, 19 Gerrale St., Cronulla	367312	1970	Premise Match	52m	South
	MEDICAL PRACTITIONERS (M216)	O'Halloran, M. A., 19 Gerrale St., Cronulla	327837	1970	Premise Match	52m	South
	MEDICAL PRACTITIONERS (M216)	Rasmussen, W., 19 Gerrale St., Cronulla	328009	1970	Premise Match	52m	South
	Medical Practitioners	Edwards, Ian S., 19 Gerrale St., Cronulla	111294	1965	Premise Match	52m	South
	Medical Practitioners	Gates, Bruce F., 19 Gerrale St., Cronulla	111446	1965	Premise Match	52m	South
	Medical Practitioners	McIntosh, A. M., 19 Gerrale St., Cronulla, & Kogarah	112078	1965	Premise Match	52m	South
	Medical Practitioners	O'Halloran, M. A., 19 Gerrale St., Cronulla	112324	1965	Premise Match	52m	South
	Chemists - Manufacturing &/or Wholesale	Silicone Formulations Pty. Ltd., 19 Gerrale St., Cronulla	64606	1965	Premise Match	52m	South
	Scientific Apparatus Mfrs. &/or Distributors	Silicone Formulations Pty. Ltd., 19 Gerrale St., Cronulla	143182	1965	Premise Match	52m	South
	MEDICAL PRACTITIONERS	Edwards, Ian S., 19 Gerrale St., Cronulla	335040	1961	Premise Match	52m	South
	MEDICAL PRACTITIONERS	Gates, Bruce F., 19 Gerrale St., Cronulla	335196	1961	Premise Match	52m	South
	MEDICAL PRACTITIONERS	McIntosh, A. M., 19 Gerrale St., Cronulla	335857	1961	Premise Match	52m	South
	MEDICAL PRACTITIONERS	O'Halloran, M. A., 19 Gerrale St., Cronulla	336003	1961	Premise Match	52m	South
	CHEMICAL MANUFACTURERS &/OR DISTRIBUTORS	Silicone Formulations Pty. Ltd., 19 Gerrale St., Cronulla	286715	1961	Premise Match	52m	South

Map Id	Business Activity	Premise	Ref No.	Year	Location Confidence	Distance to Property Boundary or Road Intersection	Direction
67	CHEMISTS-INDUSTRIAL	Silicone Formulations Pty. Ltd., 19 Gerrale St., Cronulla	286978	1961	Premise Match	52m	South
	SILICONE PROCESSORS &/OR SUPPLIERS	Silicone Formulations Pty. Ltd., 19 Gerrale St., Cronulla	250435	1961	Premise Match	52m	South
	MEDICAL PRACTITIONERS	Vincent, G. K., 19 Gerrale St., Cronulla	336539	1961	Premise Match	52m	South
	MEDICAL PRACTITIONERS	Walsh, Jno. W., 19 Gerrale St., Cronulla	336565	1961	Premise Match	52m	South
	MEDICAL PRACTITIONERS	Woods, David R., 19 Gerrale St., Cronulla	336656	1961	Premise Match	52m	South
	MEDICAL PRACTITIONERS	Wurth, D. J., 19 Gerrale St., Cronulla	336661	1961	Premise Match	52m	South
68	PET SHOPS &/OR SUPPLIES.	Acclaim Aquarium, 71 Cronulla St., Cronulla. 2230	72545	1986	Premise Match	54m	South
	NEWSAGENTS.	Cronulla Newsagency, 73 Cronulla St., Cronulla. 2230	69268	1986	Premise Match	54m	South
	NEWSAGENTS. (N0800)	Cronulla Newsagency, 73 Cronulla St., Cronulla. 2230.	60466	1982	Premise Match	54m	South
	GROCERS - RETAIL. (G7850)	Permewan Food Stores, 71 Cronulla St., Cronulla. 2230.	37931	1982	Premise Match	54m	South
	GROCERS-RETAIL	Permewan Food Stores, 71 Cronulla St., Cronulla. 2230	34126	1978	Premise Match	54m	South
	BILLIARD SALOONS.	New Chelsea Club, 71 Cronulla St., Cronulla. 2230	6248	1975	Premise Match	54m	South
	BILLIARDS SALOONS (B340)	New Chelsea Club., 71 Cronulla St., Cronulla	266989	1970	Premise Match	54m	South
69	LAWN MOWER SALES & SERVICE	Kingsway Motor and Engineering, 34 Kingsway, Cronulla	67815	1950	Premise Match	55m	North West
	MOTOR ACCESSORIES-DEALER	Kingsway Motor and Engineering, 34 Kingsway, Cronulla	81662	1950	Premise Match	55m	North West
	MOTOR GARAGES &/OR ENGINEERS	Kingsway Motor and Engineering, 34 Kingsway, Cronulla	83959	1950	Premise Match	55m	North West
	MOTOR SERVICE STATIONS-PETROL, Etc.	Kingsway Motor Engineers, 34 Kingsway, Cronulla	86109	1950	Premise Match	55m	North West
70	Real Estate Agents	Payne, S. C. Pty. Ltd., 2 Oceangrove Ave., Cronulla 2230	60547	1991	Premise Match	57m	South
	ACCOUNTANTS & AUDITORS.	Brodie, E. C. Wallace & Co., 2 Ocean Grove Ave., Cronulla. 2230	221	1986	Premise Match	57m	South
	REAL ESTATE AGENTS.	Payne, S. C. Pty. Ltd., 2 Oceangrove Ave., Cronulla. 2230	79966	1986	Premise Match	57m	South
71	MEDICAL PRACTITIONERS	Gates, B. F., 1 Gerrale St., Cronulla	72961	1950	Premise Match	57m	East
72	OPTOMETRISTS &/OR OPTICIANS.	Chirgwin, Craig S., 90 Cronulla St., Cronulla. 2230	70820	1986	Premise Match	59m	South
	CLOTHING-RETAIL-MENS &/OR BOYS WEAR.	Mayfair Menswear, 90A Cronulla St., Cronulla. 2230	18575	1986	Premise Match	59m	South
	DELICATESSENS, (D1250)	Elaine's Delicatessen, 90 Cronulla St., Cronulla. 2230.	19380	1982	Premise Match	59m	South
	MERCERS - MENS &/OR BOYS OUTFITTERS. (M2120)	Mayfair Menswear, 90A Cronulla St., Cronulla. 2230.	51337	1982	Premise Match	59m	South
	MILK, FRUIT JUICE BARS &/OR CONFECTIONERS.	Sheps Pineapple Bar., 90 Cronulla St., Cronulla. 2230	53838	1975	Premise Match	59m	South
	DELICATESSENS (D080)	George's Delicatessen., 90 Cronulla St., Cronulla	287433	1970	Premise Match	59m	South
	Butchers - Retail	Wright's, F., Cronulla Meat Service., 90 Cronulla St., Cronulla	59581	1965	Premise Match	59m	South
	MILK, FRUIT JUICE BARS/CONFECTIONERS	Shep's Pineapple Bar, 90 Cronulla St., Cronulla	339616	1961	Premise Match	59m	South
	BUTCHERS-RETAIL	Wright's, F Cronulla Meat Service., 90 Cronulla St., Cronulla	281428	1961	Premise Match	59m	South
	HAIRDRESSERS (GENT.'S) &/OR TOBACCONISTS	Branson, Ted, 92 Curranulla St., Cronulla	59231	1950	Premise Match	59m	South
	CLOTHING MFRS. &/OR WHOLESALEERS-GENERAL	Henry and Egan Pty. Ltd., 90 Curranulla St., Cronulla	24867	1950	Premise Match	59m	South
73	Real Estate Agents	Belgrave Real Estate Centre Pty. Ltd., 31 Gerrale St., Cronulla. 2230	97516	1991	Premise Match	60m	South

Map Id	Business Activity	Premise	Ref No.	Year	Location Confidence	Distance to Property Boundary or Road Intersection	Direction
73	TAXATION CONSULTANTS.	Buckingham, Margaret, 2/31 Gerrale St., Cronulla. 2230	92190	1986	Premise Match	60m	South
	CHIROPRACTORS.	Fitzgerald, Greg. E., 1/31 Gerrale St., Cronulla. 2230	15204	1986	Premise Match	60m	South
	TRAVEL AGENCIES &/OR BOOKING OFFICES.	Travel Warehouse, 3/31 Gerrale St., Cronulla. 2230	95707	1986	Premise Match	60m	South
	MEDICAL PRACTITIONERS	Macintosh, A. M., 35 Gerrale St., Cronulla	73329	1950	Premise Match	60m	South
74	NEWSAGENTS-GENERAL	Ritchie, B. J. & C. G., 75 Cronulla St., Cronulla. 2230	63804	1975	Premise Match	63m	South
	NEWSAGENTS (N100)	Ritchie, B. J. & C. G., 75 Cronulla St., Cronulla	343799	1970	Premise Match	63m	South
	Newsagents	Ritchie, B. J. & C. G., 75 Cronulla St., Cronulla	128424	1965	Premise Match	63m	South
	NEWSAGENTS	Ritchie, B. J. & C. G., 75 Cronulla St., Cronulla	353399	1961	Premise Match	63m	South
75	BEAUTY SALONS &/OR LADIES HAIRDRESSERS. (B2000)	Waves Hair Design, 1 Ocean Grove Ave., Cronulla. 2230.	6759	1982	Premise Match	65m	South East
76	CORROSION PREVENTION & CONTROL SPECIALISTS	Glovenco Bros. Pty. Ltd., 15 Gerrale St., Cronulla	293282	1961	Premise Match	65m	South East
	EARTH-MOVING CONTRACTORS	Glovenco Constructions Pty. Ltd., 15 Gerrale St., Cronulla	299795	1961	Premise Match	65m	South East
	ENGINEERS-CIVIL	Glovenco Constructions Pty. Ltd., 15 Gerrale St., Cronulla	304843	1961	Premise Match	65m	South East
77	Real Estate Agents	Casaceli, John, 17 Gerrale St., Cronulla. 2230	97436	1991	Premise Match	68m	South East
	REAL ESTATE AGENTS.	Casaceli, John, 17 Gerrale St., Cronulla. 2230	79246	1986	Premise Match	68m	South East
	MEDICAL PRACTITIONERS.	Mar, A. V., 17 Gerrale St., Cronulla. 2230	56378	1986	Premise Match	68m	South East
	REAL ESTATE AGENTS. (R2555)	Casaceli, Vic., 17 Gerrale St., Cronulla. 2230.	68742	1982	Premise Match	68m	South East
	DENTISTS. (D1800)	Mar, J., 17 Gerrale St., Cronulla. 2230.	20574	1982	Premise Match	68m	South East
	BEAUTY SALONS &/OR LADIES HAIRDRESSERS.	Libbys Hair Fashion of Distinction, 17 Gerrale St., Cronulla. 2230	5251	1978	Premise Match	68m	South East
	DENTISTS.	Mar, J., 17 Gerrale St., Cronulla. 2230	18286	1978	Premise Match	68m	South East
	REAL ESTATE AGENTS &/OR VALUERS.	Casaceli, V. Real Estate., 17 Gerrale St., Cronulla. 2229	72106	1975	Premise Match	68m	South East
	BEAUTY SALONS &/OR LADIES HAIRDRESSERS.	Libby's Hair Fashion of Distinction, 17 Gerrale St., Cronulla. 2230	5553	1975	Premise Match	68m	South East
	DENTISTS.	Mar, J., 17 Gerrale St., Cronulla. 2230	21160	1975	Premise Match	68m	South East
	BEAUTY SALONS &/OR LADIES' HAIRDRESSERS (B260)	Carousel Beauty Salon., 17 Gerrale St., Cronulla	265664	1970	Premise Match	68m	South East
	REAL ESTATE AGENTS/VALUERS(R205)	Casaceli, V. Real Estate., 17 Gerrale St., Cronulla	355094	1970	Premise Match	68m	South East
	HAIRDRESSERS (GENT.'S) (H070)	Missingham, R., 17 Gerrale St., Cronulla	314203	1970	Premise Match	68m	South East
	Duplicating/Typing Specs.	Secretarial Service, 17 Gerrale St., Cronulla	76566	1965	Premise Match	68m	South East
78	CLOTHING-RETAIL-SPORTSWEAR.	Denim & Spice, 77 Cronulla St., Cronulla. 2230	18786	1986	Premise Match	69m	South
	SPORTSWEAR RETAILERS. (S4905)	Denim & Spice, 77 Cronulla St., Cronulla. 2230	75676	1982	Premise Match	69m	South
	CHEMISTS-PHARMACEUTICAL.	Gunns Pharmacy, 77 Cronulla St., Cronulla. 2230	13271	1978	Premise Match	69m	South
	CHEMISTS-PHARMACEUTICAL	Gunn's Pharmacy, 77 Cronulla St., Cronulla. 2230	15347	1975	Premise Match	69m	South
	CHEMISTS-PHARMACEUTICAL	Gunn, A. N., 77 Cronulla St., Cronulla	280463	1970	Premise Match	69m	South
	Chemists - Pharmaceutical	Gunn, A. N., 77 Cronulla St., Cronulla	65081	1965	Premise Match	69m	South

Map Id	Business Activity	Premise	Ref No.	Year	Location Confidence	Distance to Property Boundary or Road Intersection	Direction
79	CAFES, TEA ROOMS, COFFEE LOUNGES, Etc.	Jones, Fred, 94 Curranulla St., Cronulla	15624	1950	Premise Match	69m	South
80	Motor Panel Beaters &/or Spray Painters	Cronulla Panel Beating & Auto Refinishers, 36 Kingsway, Cronulla 2230	54308	1991	Premise Match	72m	North West
	MOTOR PANEL BEATERS &/OR SPRAY PAINTERS.	Cronulla Panel Beating & Auto Refinishers. 36 Kingsway, Cronulla. 2230	66221	1986	Premise Match	72m	North West
	MOTOR PANEL BEATERS &/OR SPRAY PAINTERS. (M7360)	Cronulla Panel Beating & Auto Refinishers, 36 Kingsway, Cronulla. 2230.	58219	1982	Premise Match	72m	North West
	MOTOR PANEL BEATERS	Cronulla Panel Beating & Auto Refinishers, 36 Kingsway, Cronulla. 2230	51964	1978	Premise Match	72m	North West
	MOTOR PAINTERS.	Cronulla Panel Beating & Auto Refinishers., 36 Kingsway., Cronulla. 2230	60064	1975	Premise Match	72m	North West
	MOTOR PANEL BEATERS.	Cronulla Panel Beating & Auto Refinishers., 36 Kingsway., Cronulla. 2230	60717	1975	Premise Match	72m	North West
	MOTOR PAINTERS (M672)	Cronulla Panel Beating & Auto Refinishers., 36 The Kingsway., Cronulla	339227	1970	Premise Match	72m	North West
	MOTOR PANEL BEATERS (M680)	Cronulla Panel Beating & Auto Refinishers., 36 The Kingsway., Cronulla	339968	1970	Premise Match	72m	North West
	MOTOR PANEL BEATERS (M680)	Cronulla Panel Beating & Auto Refinishers., 36 The Kingsway., Cronulla	339967	1970	Premise Match	72m	North West
	Motor Painters	Cronulla Panel Beating & Auto Refinishers, 36 The Kingsway Cronulla	123822	1965	Premise Match	72m	North West
	Motor Panel Beaters	Cronulla Panel Beating & Auto Refinishers, 36 The Kingsway, Cronulla	124561	1965	Premise Match	72m	North West
	MOTOR PAINTERS	Cronulla Panel Beating & Auto Refinishers, 36 The Kingsway Cronulla	348763	1961	Premise Match	72m	North West
	MOTOR PANEL BEATERS	Cronulla Panel Beating & Auto Refinishers, 36 The Kingsway, Cronulla	349501	1961	Premise Match	72m	North West
81	FRUITERERS &/OR GREENGROCERS.	Demasis Self Service, 79 Cronulla St., Cronulla. 2230	35899	1986	Premise Match	75m	South
	FRUITERERS &/OR GREENGROCERS.	Cavoullaro, A., 79 Cronulla St., Cronulla. 2230	35055	1975	Premise Match	75m	South
	FRUITERERS/GREENGROCERS (F640)	Cavouliaro, A., 79 Cronulla St., Cronulla	306816	1970	Premise Match	75m	South
	Fruiterers & Greengrocers	Kearns, Johnny., 79 Cronulla St., Cronulla	91514	1965	Premise Match	75m	South
	FRUITERERS/GREENGROCERS	Kearns, Johnny, 79 Cronulla St., Cronulla	315595	1961	Premise Match	75m	South
82	CAFES, COFFEE LOUNGES, Etc. (C030)	Local Fish & Chip Cafe., 15 Surf Rd., Cronulla	275800	1970	Premise Match	78m	South
	CAFES, COFFEE LOUNGES, Etc. (C030)	Macs Cafe., 15 Surf Rd., Cronulla	275820	1970	Premise Match	78m	South
	Hairdressers (Gent.'s)/Tobacconists	Kelly, H. R. & B., 13 Surf Rd., Cronulla	98186	1965	Premise Match	78m	South
	Cafes, Tea Rooms, Coffee Lounges, Etc.	Local Fish & Chip Cafe, 15 Surf Rd., Cronulla	60528	1965	Premise Match	78m	South
	Cafes, Tea Rooms, Coffee Lounges, Etc.	Macs Cafe, 15 Surf Rd., Cronulla	60543	1965	Premise Match	78m	South
	HAIRDRESSERS (GENT.'S) /TOBACCONISTS	Kelly, H. R. & B., 13 Surf Rd., Cronulla	322198	1961	Premise Match	78m	South
	CAFES, TEA ROOMS, COFFEE LOUNGES, Etc.	Local Fish & Chip Cafe, 15 Surf Rd., Cronulla	282308	1961	Premise Match	78m	South
	CAFES, TEA ROOMS, COFFEE LOUNGES, Etc.	Macs Cafe, 15 Surf Rd., Cronulla	282323	1961	Premise Match	78m	South
	CAFES, TEA ROOMS, COFFEE LOUNGES, Etc.	Macs Cafe, 15 Surf Rd., Cronulla	15710	1950	Premise Match	78m	South

Map Id	Business Activity	Premise	Ref No.	Year	Location Confidence	Distance to Property Boundary or Road Intersection	Direction
83	MEDICAL PRACTITIONERS.	Ringer, G. S., 37 Kingsway, Cronulla. 2230	57208	1986	Premise Match	79m	North West
	SPORTS GOODS RETAILERS.	Ski Exclusive, 37 Kingsway, Cronulla. 2230	87591	1986	Premise Match	79m	North West
	REAL ESTATE AGENTS. (R2555)	Duffell, Harry Real Estate, 37 Kingsway, Cronulla. 2230.	68879	1982	Premise Match	79m	North West
	MEDICAL PRACTITIONERS. (M2020)	Rieger, G. S., 37 Kingsway, Cronulla. 2230.	49990	1982	Premise Match	79m	North West
	SPORTS GOODS RETAILERS. (S4875)	Ski Exclusive, 37 Kingsway, Cronulla. 2230	75556	1982	Premise Match	79m	North West
	REAL ESTATE AGENTS &/OR VALUERS.	Duffell, Harry Real Estate, 37 Kingsway, Cronulla. 2230	61594	1978	Premise Match	79m	North West
	MEDICAL PRACTITIONERS.	Rieger, G. S., 37 Kingsway. Cronulla. 2230	44052	1978	Premise Match	79m	North West
	REAL ESTATE AGENTS &/OR VALUERS.	Duffell, Harry Real Estate., 37 Kingsway., Cronulla. 2230	72259	1975	Premise Match	79m	North West
	MEDICAL PRACTITIONERS.	Rieger. G. S., 37 Kingsway., Cronulla. 2230.	51372	1975	Premise Match	79m	North West
	REAL ESTATE AGENTS/VALUERS(R205)	Duffell, H. Real Estate., 37 The Kingsway., CRONULLA	355254	1970	Premise Match	79m	North West
	REAL ESTATE AGENTS/VALUERS(R205)	Duffell, H. Real Estate., 37 The Kingsway., Cronulla	355253	1970	Premise Match	79m	North West
	MEDICAL PRACTITIONERS (M216)	Rieger, G. S., 37 The Kingsway, Cronulla	328046	1970	Premise Match	79m	North West
	MEDICAL PRACTITIONERS (M216)	Rieger, G. S., 37 The Kingsway., Cronulla	328045	1970	Premise Match	79m	North West
84	BUTCHERS-RETAIL.	Deans Quality Meats, 81 Cronulla St., Cronulla. 2230	9809	1986	Premise Match	81m	South
	BUTCHERS - RETAIL. (B8040)	Deans Quality Meats, 81 Cronulla St., Cronulla. 2230.	10742	1982	Premise Match	81m	South
	BUTCHERS-RETAIL.	Irvines Quality Meats. 81 Cronulla St., Cronulla. 2230	9368	1978	Premise Match	81m	South
	BUTCHERS-RETAIL	Irvine's Quality Meats, 81 Cronulla St., Cronulla. 2230	10601	1975	Premise Match	81m	South
	BUTCHERS-RETAIL (B860)	Irvine's Quality Meats., 81 Cronulla St., Cronulla	273809	1970	Premise Match	81m	South
	Butchers - Retail	Irving's Quality Meats., 81 Cronulla St., Cronulla	58581	1965	Premise Match	81m	South
	BUTCHERS-RETAIL	Irving's Quality Meats., 81 Cronulla St., Cronulla	280541	1961	Premise Match	81m	South
85	BOOT&/OR SHOE REPAIRERS.(B4760)	Gazy, S., Cronulla Shoe Repairs, 3 Surf Rd., Cronulla. 2230.	8171	1982	Premise Match	81m	South
	DRESS SHOPS & ACCESSORIES.(D7450)	Mandy Boutique, 5 Surf Rd., Cronulla. 2230.	23128	1982	Premise Match	81m	South
	BOOT &/OR SHOE REPAIRERS.	Gazy, S., Cronulla Shoe Repairs, 3 Surf Rd., Cronulla. 2230	7094	1978	Premise Match	81m	South
	ARCHITECTS.	Phillips, Tuckwell & Naylor, 1 Surf Rd., Cronulla. 2230	2823	1975	Premise Match	81m	South
	BOOT &/OR SHOE REPAIRERS.	Young' Cronulla Shoe Repairs. 3 Surf Rd., Cronulla. 2230	7894	1975	Premise Match	81m	South
	BOOT & SHOE REPAIRERS	Young's Cronulla Shoe Repairs., 3-5 Surf Rd., Cronulla	269314	1970	Premise Match	81m	South
	BUILDING SOCIETIES & COMPANIES	Cronulla & District Co-op. Building Society Ltd., 1 Surf Rd., Cronulla	278590	1961	Premise Match	81m	South
	BOOT & SHOE REPAIRERS	Houlahan's Cronulla Shoe Repairs., 3-5 Surf Rd., Cronulla	274878	1961	Premise Match	81m	South
	AUCTIONEERS-REAL ESTATE	Graham and Blair, 3 Surf Rd., Cronulla	4219	1950	Premise Match	81m	South
	REAL ESTATE AGENTS	Graham and Blair, 3 Surf Rd., Cronulla	98297	1950	Premise Match	81m	South
	CAFES, TEA ROOMS, COFFEE LOUNGES, Etc.	Leons Cafe, 3 Surf Rd., Cronulla	15686	1950	Premise Match	81m	South
	REAL ESTATE AGENTS	Monro & Buist, 3 Surf Rd., Cronulla	98588	1950	Premise Match	81m	South
	86	MOTOR GARAGES &/OR ENGINEERS.	Blue Pacific Motors, 38 Kingsway, Cronulla. 2230	58448	1975	Premise Match	81m

Map Id	Business Activity	Premise	Ref No.	Year	Location Confidence	Distance to Property Boundary or Road Intersection	Direction
86	MOTOR GARAGES & ENGINEERS(M6S6)	Blue Pacific Motors., 38 The Kingsway., Cronulla	337323	1970	Premise Match	81m	North West
	MOTOR GARAGES & ENGINEERS(M6S6)	Blue Pacific Motors., 38 The Kingsway., CRONULLA	337324	1970	Premise Match	81m	North West
	Lawn Mower Sales/Service	Bilkeys Mower Service, 38 The Kingsway, Cronulla	107302	1965	Premise Match	81m	North West
	Lawn Mower Repairers	Bilkey's Mower Service, 38 The Kingsway, Cronulla	107267	1965	Premise Match	81m	North West
	LAWN MOWER SALES/SERVICE	Kingsway Motor & Engineering, 38 The Kingsway, Cronulla	330844	1961	Premise Match	81m	North West
	MOTOR ACCESSORIES/DEALERS	Kingsway Motor & Engineering, 38 The Kingsway, Cronulla	343631	1961	Premise Match	81m	North West
	MOTOR SPARE PARTS DEALERS—RETAIL	Kingsway Motor & Engineering, 38 The Kingsway, Cronulla	351594	1961	Premise Match	81m	North West
87	TAXATION CONSULTANTS.	I.T.P. People, 39 Kingsway, Cronulla. 2230	92275	1986	Premise Match	85m	North West
	LAUNDRIES &/OR LAUNDRETTES(L250)	Cronulla Power Laundry., 39 The Kingsway., Cronulla	322570	1970	Premise Match	85m	North West
	LAUNDRIES &/OR LAUNDRETTES(L250)	Cronulla Power Laundry., 39 The Kingsway., Cronulla	322571	1970	Premise Match	85m	North West
	DRY CLEANERS,PRESSERS/DYERS (D710)	Forrest Dry Cleaners Pty. Ltd., 39 The Kingsway., Cronulla	292305	1970	Premise Match	85m	North West
	Laundries	Cronulla Power Laundry, 39 The Kingsway, Cronulla	107093	1965	Premise Match	85m	North West
	Dry Cleaners, Pressers/Dyers	Forrest Dry Cleaners Pty. Ltd., 39 The Kingsway, Cronulla	76163	1965	Premise Match	85m	North West
	BEAUTY SALONS &/OR LADIES' HAIRDRESSERS	Kingsway Hairdressing Salon, 39 Kingsway, Cronulla	7388	1950	Premise Match	85m	North West
88	Real Estate Agents	Cripps & Cripps Pty. Ltd., 100 Cronulla St. Cronulla 2230	97282	1991	Premise Match	87m	South
	DENTISTS.	Allotta, R. J, 17 Surf Rd., Cronulla. 2230	22247	1986	Premise Match	87m	South
	AUCTIONEERS REAL ESTATE	Cripps & Cripps Pty. Ltd., 100 Cronulla St., Cronulla. 2230	4387	1986	Premise Match	87m	South
	BUSINESS AGENTS &/OR BROKERS.	Cripps & Cripps Pty. Ltd., 100 Cronulla St., Cronulla. 2230	9338	1986	Premise Match	87m	South
	REAL ESTATE AGENTS.	Cripps & Cripps Pty. Ltd., 100 Cronulla St., Cronulla. 2230	79325	1986	Premise Match	87m	South
	MEDICAL PRACTITIONERS.	Desal, V. R., 17 Surf Rd., Cronulla. 2230.	54529	1986	Premise Match	87m	South
	RESTAURANTS.	Grasshoppers, 102 Cronulla St., Cronulla. 2230	81749	1986	Premise Match	87m	South
	BUTCHERS-RETAIL.	Lee's Quality Meats, 98 Cronulla St., Cronulla. 2230	10184	1986	Premise Match	87m	South
	DENTISTS.	Loomes. R. G., 17 Surf Rd., Cronulla. 2230	22930	1986	Premise Match	87m	South
	DENTISTS.	McGrath, J. F., 17 Surf Rd., Cronulla. 2230	22971	1986	Premise Match	87m	South
	DENTISTS. (D1800)	Allotta, R. J., 17 Surf Rd., Cronulla. 2230.	19945	1982	Premise Match	87m	South
	MEDICAL PRACTITIONERS. (M2020)	Desai, V. R., 17 Surf Rd., Cronulla. 2230.	47859	1982	Premise Match	87m	South
	RESTAURANTS. (R5180)	Dino's Bistro, 102 Cronulla St., Cronulla. 2230.	70724	1982	Premise Match	87m	South
	REAL ESTATE AGENTS. (R2555)	Fisher-Foran-Dougan, 100 Cronulla St., Cronulla. 2230.	68931	1982	Premise Match	87m	South
	DENTISTS. (D1800)	McGrath, J. F., 17 Surf Rd., Cronulla. 2230.	20551	1982	Premise Match	87m	South
	BUTCHERS - RETAIL. (B8040)	N.T. Cornish Meats, 98 Cronulla St., Cronulla. 2230.	11294	1982	Premise Match	87m	South
	REAL ESTATE AGENTS &/OR VALUERS.	Fisher-Foran-Dougan Pty. Ltd., 100 Cronulla St., Cronulla. 2230	61642	1978	Premise Match	87m	South
REAL ESTATE AGENTS &/OR VALUERS.	Fisher., Foran., Dougan Pty. Ltd., 100 Cronulla St., Cronulla. 2230	72306	1975	Premise Match	87m	South	

Map Id	Business Activity	Premise	Ref No.	Year	Location Confidence	Distance to Property Boundary or Road Intersection	Direction
88	CAFES, COFFEE LOUNGES, Etc. (C030)	Jones, Fred., 98 Cronulla St., Cronulla	275727	1970	Premise Match	87m	South
	SOLICITORS (S413)	Starky, R. B., 102 Cronulla St., Cronulla	363058	1970	Premise Match	87m	South
	CAFES, TEA ROOMS, COFFEE LOUNGES, Etc.	Jones, Fred, 98 Cronulla St., Cronulla	282257	1961	Premise Match	87m	South
89	TRAVEL AGENCIES &/OR BOOKING OFFICES.	Traveland, 83 Cronulla St., Cronulla. 2230	95711	1986	Premise Match	87m	South
	TRAVEL AGENCIES &/OR BOOKING OFFICES. (T7425)	Grace Bros. Travel, 83 Cronulla St., Cronulla. 2230.	81897	1982	Premise Match	87m	South
	DRESS SHOPS (D595)	Gillian Gowns., 83 Cronulla St., Cronulla	291286	1970	Premise Match	87m	South
	Frock & Coat Salons	Gillian Gowns, 83 Cronulla St., Cronulla	89918	1965	Premise Match	87m	South
	FROCK & COAT SALONS	Gillian Gowns, 83 Cronulla St., Cronulla	314183	1961	Premise Match	87m	South
90	CLUBS & SPORTING BODIES (C487)	Cronulla Bowling & Recreation Club Ltd., Wilbar Ave., Cronulla.	284156	1970	Premise Match	87m	West
	CLUBS & SPORTING BODIES (C487)	Cronulla Bowling & Recreation Club Ltd., Wilbar Ave., Cronulla.	284157	1970	Premise Match	87m	West
	Clubs & Sporting Bodies	Cronulla Bowling & Recreation Club Ltd., Wilbar Ave., Cronulla	68860	1965	Premise Match	87m	West
	CLUBS & SPORTS BODIES	Cronulla Bowling & Recreation Club Ltd., Wilba Ave., Cronulla	291449	1961	Premise Match	87m	West
91	Real Estate Agents	Felgate, J.W. & Associates, 41 Kingsway, Cronulla 2230	60181	1991	Premise Match	91m	North West
	REAL ESTATE AGENTS.	Felgate, J. W. & Associates, 41 Kingsway, Cronulla. 2230	79410	1986	Premise Match	91m	North West
	REAL ESTATE AGENTS. (R2555)	Felgate, J. W. & Associates, 41 Kingsway, Cronulla. 2230.	68922	1982	Premise Match	91m	North West
	Real Estate Agents/Valuers	Davies, L. R. Pty. Ltd., 41 The Kingsway Cronulla	139119	1965	Premise Match	91m	North West
	Insurance Agents	Davies, L. R. Pty. Ltd., 41 The Kingsway, Cronulla	104208	1965	Premise Match	91m	North West
	DELICATESSENS & SMALLGOODS DEALERS	Meredith, J., 41 Kingsway, Cronulla	30887	1950	Premise Match	91m	North West
	GROCERS-RETAIL	Meredith, J., 41 Kingsway, Cronulla	58377	1950	Premise Match	91m	North West
	HAIRDRESSERS (GENT.'S) &/OR TOBACCONISTS	Meredith, J., 41 Kingsway, Cronulla	59792	1950	Premise Match	91m	North West
92	Photographic Equipment &/or Supplies Mfrs. &/or Imps. &/or Dists.	Foto Focus, 89 Cronulla St., Cronulla 2230	96948	1991	Premise Match	93m	South
	REAL ESTATE AGENTS.	Airworth Real Estate (Cronulla) Pty, Ltd., 85 Cronulla St., Cronulla. 2230	79074	1986	Premise Match	93m	South
	MIXED BUSINESSES.	Chicken Shop, The, 87 Cronulla St., Cronulla. 2230	59905	1986	Premise Match	93m	South
	PHOTOGRAPHIC EQUIPMENT &/OR SUPPLIES - W/SALERS &/OR DEALERS.	Foto Focus, 89 Cronulla St., Cronulla. 2230	100220	1986	Premise Match	93m	South
	MIXED BUSINESSES. (M4060)	Chicken Shop, The, 87 Cronulla St., Cronulla. 2230.	52975	1982	Premise Match	93m	South
	PAINT, VARNISH, OILS &/OR COLOUR MERCHANTS. (P0800)	Cronulla Paint & Wallpaper Suppliers, 89 Cronulla St., Cronulla. 2230.	62562	1982	Premise Match	93m	South
	WALLPAPER MERCHANTS. (W0600)	Cronulla Paint & Wallpaper Suppliers, 89 Cronulla St., Cronulla. 2230.	83657	1982	Premise Match	93m	South
	CAFES, COFFEE LOUNGES, Etc. (C030)	Bremner's T & Coffee Lounge., 85 Cronulla St., Cronulla	275396	1970	Premise Match	93m	South
	MILK, FRUIT JUICE BARS/CONFECTIONERS	Key's Milk Bar., 89 Cronulla St., Cronulla	330770	1970	Premise Match	93m	South
	BEAUTY SALONS &/OR LADIES' HAIRDRESSERS (B260)	Pompador Salon., 85 Cronulla St., Cronulla	266488	1970	Premise Match	93m	South

Map Id	Business Activity	Premise	Ref No.	Year	Location Confidence	Distance to Property Boundary or Road Intersection	Direction
92	Cafes, Tea Rooms, Coffee Lounges, Etc.	Bremner's T & Coffee Lounge, 85 Cronulla St., Cronulla	60159	1965	Premise Match	93m	South
	Milk, Fruit Juice Bars/Confectioners	Key's Milk Bar, 89 Cronulla St., Cronulla	115185	1965	Premise Match	93m	South
	Beauty Salons &/or Ladies Hairdressers	Pompadour Salon., 85 Cronulla St., Cronulla	51105	1965	Premise Match	93m	South
	CAFES, TEA ROOMS, COFFEE LOUNGES, Etc.	Bremner's T & Coffee Lounge., 85 Cronulla St., Cronulla	282030	1961	Premise Match	93m	South
	MILK, FRUIT JUICE BARS/CONFECTIONERS	Kev's Milk Bar, 89 Cronulla St., Cronulla	339225	1961	Premise Match	93m	South
	BEAUTY SALONS & LADIES' HAIRDRESSERS	Pompadour Salon, 85 Cronulla St., Cronulla	272716	1961	Premise Match	93m	South
	BAKERS-BREAD	Allen, H. G., 89 Curranulla St., Cronulla	5141	1950	Premise Match	93m	South
	CAFES, TEA ROOMS, COFFEE LOUNGES, Etc.	Andrew, K., 85 Curranulla St., Cronulla	15169	1950	Premise Match	93m	South
93	DRAPERS-RETAIL	Meyers Drapery Store, 87 Curranulla St., Cronulla	33848	1950	Premise Match	93m	South
	GROCERS-RETAIL.	7 Eleven Food Store, 45 Kingsway, Cronulla. 2230	41128	1986	Premise Match	97m	North West
94	TAKE-AWAY FOODS.	Pizza Place, 43 Kingsway, Cronulla. 2230	91581	1986	Premise Match	97m	North West
	Diving Equipment Mfrs &/or Dists	Divemaster Services., 40 Kingsway, Cronulla 2230	41590	1991	Premise Match	99m	North West
	DIVING SCHOOLS.	Divemaster Diving Training, 40 Kingsway, Cronulla. 2230	24473	1986	Premise Match	99m	North West
	DIVING EQUIPMENT MFRS. &/OR DIST.	Divemaster Services, 40 Kingsway, Cronulla. 2230	24453	1986	Premise Match	99m	North West
	CHIROPRACTORS.	Stevens, B., 44 Kingsway, Cronulla. 2230	15288	1986	Premise Match	99m	North West
	DIVING SCHOOLS. (D4903)	Divemaster Diving Training, 40 Kingsway, Cronulla. 2230.	21854	1982	Premise Match	99m	North West
	DIVING EQUIPMENT MFRS. &/OR DIST. (D4900)	Divemaster Services, 40 Kingsway, Cronulla. 2230.	21844	1982	Premise Match	99m	North West
	BOAT, LAUNCH &/OR YACHT SALES &/OR SERVICE. (B3660)	Shark Marine, 40 Kingsway, Cronulla. 2230.	7370	1982	Premise Match	99m	North West
	ELECTRICAL CONTRACTORS-LICENSED.	Eyles P. Pty. Ltd., 40 Kingsway, Cronulla. 2230	25837	1975	Premise Match	99m	North West
	TYRE/TUBE DEALERS (T760)	Cronulla Tyre Service, 42 Kingsway, Cronulla	371799	1970	Premise Match	99m	North West
	TYRE/TUBE DEALERS (T760)	Cronulla Tyre Service, 42 Kingsway, Cronulla	371846	1970	Premise Match	99m	North West
	ELECTRICAL CONTRACTORS-LICENSED (E300)	Eyles, P., 40 The Kingsway. Cronulla	294731	1970	Premise Match	99m	North West
	ELECTRICAL CONTRACTORS-LICENSED (E300)	Eyles, P., 40 The Kingsway., CRONULLA	295234	1970	Premise Match	99m	North West
	ELECTRICAL SUPPLIES/APPLIANCES RETAILERS	Moyles, W. M. Television Service., 40 The Kingsway., Cronulla	295813	1970	Premise Match	99m	North West
	ELECTRICAL SUPPLIES/APPLIANCES RETAILERS	Moyles, W. M. Television Service., 40 The Kingsway., Cronulla	295814	1970	Premise Match	99m	North West
	Engineers - Electronic	Electronic Requirements Pty. Ltd., 40 The Kingsway, Caringbah	81627	1965	Premise Match	99m	North West
	Marine Radio Equip. Mfrs.	Electronic Requirements Pty. Ltd., 40 The Kingsway, Caringbah	110238	1965	Premise Match	99m	North West
	Electronic Equipment Mfrs. &/or Dists.	Electronic Requirements Pty. Ltd., 40 The Kingsway, Cronulla	80008	1965	Premise Match	99m	North West
	SHOP/OFFICE FITTERS	Kingsway Traders, 42 The Kingsway, Cronulla	144623	1965	Premise Match	99m	North West
	Furniture - Office - Mfrs. &/or Wholesalers	Kingsway Traders., 42 The Kingsway, Cronulla	93969	1965	Premise Match	99m	North West
	Motor Car Radio Specs.	Moyle, W. M. Television Service, 40 The Kingsway, Cronulla	121200	1965	Premise Match	99m	North West
	Radio &/Or Television Sales & Servicemen	Moyles Television Service., 40 The Kingsway Cronulla	138148	1965	Premise Match	99m	North West

Map Id	Business Activity	Premise	Ref No.	Year	Location Confidence	Distance to Property Boundary or Road Intersection	Direction
94	Electrical Supplies/Appliances Retailers	Moyles. W W. M. Television Service., 40 The Kingsway, Cronulla	79577	1965	Premise Match	99m	North West
	CLUBS & SPORTS BODIES	Cronulla Labor & Working Men's Club, 42 Kingsway, Cronulla	291451	1961	Premise Match	99m	North West
	ENGINEERS-ELECTRICAL	Electronic Requirements Pty. Ltd., 40 The Kingsway, Crnula.	305446	1961	Premise Match	99m	North West
	ELECTRONIC EQUIPMENT MFRS. &/OR DISTRIBUTORS	Electronic Requirements Pty. Ltd., 40 The Kingsway, Cronulla	303729	1961	Premise Match	99m	North West
	MARINE RADIO EQUIP. MFRS.	Electronic Requirements Pty. Ltd., 40 The Kingsway, Cronulla	334116	1961	Premise Match	99m	North West
	SHOP/OFFICE FITTERS	Kingsway Traders, 42 The Kingsway, Cronulla	250075	1961	Premise Match	99m	North West
	RADIO &/OR TELEVISION SALES & SERVICEMEN	Moyle, Wm. Television Service, 40 The Kingsway, CRONULLA	364140	1961	Premise Match	99m	North West
95	Real Estate Agents	Ainsworth First National Real Estate, 91 Cronulla St., Cronulla. 2230	96976	1991	Premise Match	110m	South West
	BANKS. (B1000)	C.B.A. Bank, 91 Cronulla St., Cronulla. 2230.	4772	1982	Premise Match	110m	South West
	BANKS	Commercial Bank Of Australia Ltd 91 Cronulla St., Cronulla	271198	1961	Premise Match	110m	South West
	SOLICITORS	Colquhoun and King, 91 Cronulla St., Cronulla	103498	1950	Premise Match	110m	South West
96	RESTAURANTS (R320)	Kingsway Inn, 47 Kingsway, Cronulla	357068	1970	Premise Match	110m	North West
	RESTAURANTS (R320)	Kingsway Inn, 47 Kingsway, Cronulla	357067	1970	Premise Match	110m	North West
	HOTELS-PRIVATE (H700)	Kingsway Inn., 47 Kingsway., Cronulla	317784	1970	Premise Match	110m	North West
	HOTELS-PRIVATE (H700)	Kingsway Inn., 47 Kingsway., Cronulla	317785	1970	Premise Match	110m	North West
	MOTELS (M442)	Kingsway Inn., 47 Kingsway., Cronulla	334418	1970	Premise Match	110m	North West
	MOTELS (M442)	Kingsway Inn., 47 Kingsway., Cronulla	334417	1970	Premise Match	110m	North West
	Hotels - Private	Westella Tourist Hotel, 47 Kingsway, Cronulla	102146	1965	Premise Match	110m	North West
	HOTELS—PRIVATE	Westella Tourist Hotel, 47 Kingsway, Cronulla	325948	1961	Premise Match	110m	North West
97	Motor Garages & Service Stations	Caltex Cronulla Service Station, 14 Gerrale St, Cronulla 2230	97592	1991	Premise Match	116m	South East
	MOTOR GARAGES & SERVICE STATIONS.	Caltex Cronulla Service Station, 14 Gerrale St., Cronulla. 2230	64326	1986	Premise Match	116m	South East
	MOTOR GARAGES &/OR ENGINEERS &/OR SERVICE STATIONS. (M6860)	Caltex Cronulla Service Station, 14 Gerrale St., Cronulla. 2230.	56405	1982	Premise Match	116m	South East
	MOTOR GARAGES &/OR ENGINEERS &/OR SERVICE STATIONS.	Caltex Service Station. 14 Gerrale St., Cronulla.	49694	1978	Premise Match	116m	South East
	MOTOR GARAGES &/OR ENGINEERS.	Caltex Service Station, 14 Gerrale St., Cronulla.	58611	1975	Premise Match	116m	South East
	MOTOR GARAGES & ENGINEERS(M6S6)	Caltex Service Station., 14 Gerrale St., Cronulla	337490	1970	Premise Match	116m	South East
	Motor Service Stations - Petrol, Oil, Etc.	Willcock, Wal, 14 Gerrale St. Cronulla	125613	1965	Premise Match	116m	South East
	MOTOR SERVICE STATIONS—PETROL, OIL, Etc.	Willcock, Wal, 14 Gerrale St. Cronulla	351300	1961	Premise Match	116m	South East
98	DELICATESSENS.	Durante, J., 93 Cronulla St., Cronulla. 2230	21692	1986	Premise Match	116m	South
	DELICATESSENS, (D1250)	Durante, J., 93 Cronulla St., Cronulla. 2230.	19374	1982	Premise Match	116m	South
	DELICATESSENS.	Durante, J., 93 Cronulla St., Cronulla. 2230	17394	1978	Premise Match	116m	South
	DELICATESSENS	Durante, J., 93 Cronulla St., Cronulla. 2230	20119	1975	Premise Match	116m	South
	DELICATESSENS (D080)	Durante, J., 93 Cronulla St., Cronulla	287361	1970	Premise Match	116m	South
	DELICATESSENS	Aicken Bros., 93 Cronulla St., Cronulla	71816	1965	Premise Match	116m	South

Map Id	Business Activity	Premise	Ref No.	Year	Location Confidence	Distance to Property Boundary or Road Intersection	Direction
98	DELICATESSENS	Alcken Bros., 93 Cronulla St., Cronulla	294530	1961	Premise Match	116m	South
99	HOTELS-LICENSED.	Hotel Cecil, 2 Gerrale St., Cronulla. 2230	46772	1986	Premise Match	121m	South
	HOTELS - LICENSED. (H7150)	Hotel Cecil, Gerrale St., Cronulla. 2230.	40812	1982	Premise Match	121m	South
	HOTELS-LICENSED.	Hotel Cecil. Gerrale St., Cronulla. 2230	36181	1978	Premise Match	121m	South
	HOTELS-LICENCED	Hotel Cecil., Gerrale St., Cronulla. 2230	42922	1975	Premise Match	121m	South
	HOTELS-LICENSED (H690)	Hotel Cecil., 20 Gerrale St., Cronulla	317323	1970	Premise Match	121m	South
	Hotels - Licensed	Hotel Cecil, Gerrale St., Cronulla	101641	1965	Premise Match	121m	South
	HOTELS—LICENSED	Hotel Cecil, Gerrale Pde., Cronulla	325400	1961	Premise Match	121m	South
	HOTELS-LICENSED	Hotel Cecil, Cronulla	63137	1950	Premise Match	121m	South
100	RESTAURANTS.	Kurra-Nulla, 95 Cronulla St Cronulla, 2230	81999	1986	Premise Match	121m	South
	RESTAURANTS. (R5180)	Kurra-Nulla, 95 Cronulla St., Cronulla. 2230.	71127	1982	Premise Match	121m	South
	FOOTWEAR RETAILERS.	Variety Shoe Store, 95 Cronulla St., Cronulla. 2230	29504	1978	Premise Match	121m	South
	FOOTWEAR RETAILERS.	Variety Shoe Store, 95 Cronulla St., Cronulla. 2230	34178	1975	Premise Match	121m	South
	FOOTWEAR RETAILERS (F495)	Variety Shoe Store., 95 Cronulla St., Cronulla	305762	1970	Premise Match	121m	South
	FOOTWEAR RETAILERS (F495)	Variety Shoe Store., 95 Cronulla St., Cronulla	305761	1970	Premise Match	121m	South
	Chemists - Pharmaceutical	Hodges' Pharmacy, 95 Cronulla St., Cronulla	65135	1965	Premise Match	121m	South
	Cafes, Tea Rooms, Coffee Lounges, Etc.	Jones, Fred., 95 Cronulla St., Cronulla	60462	1965	Premise Match	121m	South
	Footwear Retailers	Variety Shoe Store, 95 Cronulla St., Cronulla	89136	1965	Premise Match	121m	South
	CHEMISTS-PHARMACEUTICAL	Hodges' Pharmacy., 95 Cronulla St., Cronulla	287687	1961	Premise Match	121m	South
	FOOTWEAR RETAILERS	Variety Shoe Store, 95 Cronulla St., Cronulla	313280	1961	Premise Match	121m	South
	LIBRARIES-LENDING	Harvey, S. E., 95 Curranulla St., Cronulla	68683	1950	Premise Match	121m	South
101	CLUBS &/OR SPORTING BODIES.	Cronulla Labor & Workingmen's Club, 10 Kingsway, Cronulla. 2230	18917	1986	Premise Match	122m	East
	CLUBS &/OR SPORTING BODIES.(C5730)	Cronulla Labor & Workingmen's Club, 10 Kingsway, Cronulla. 2230.	17247	1982	Premise Match	122m	East
	CLUBS &/OR SPORTING BODIES.	Cronulla Labor & Workingmen's Club, 10 Kingsway, Cronulla. 2230	15593	1978	Premise Match	122m	East
	CLUBS & /OR SPORTING BODIES	Cronulla Labor & Workingmen's Club, 10 Kingsway, Cronulla. 2230	18057	1975	Premise Match	122m	East
	CLUBS & SPORTING BODIES (C487)	Cronulla Labor & Workingmen's Club., 10 Kingsway, Cronulla	284162	1970	Premise Match	122m	East
	CLUBS & SPORTING BODIES (C487)	Cronulla Labor & Workingmen's Club., 10 Kingsway, Cronulla	284163	1970	Premise Match	122m	East
	Clubs & Sporting Bodies	Cronulla Labour & Workmen's Club, 10-12 The Kingsway, Cronulla	68863	1965	Premise Match	122m	East
102	BEAUTICIANS.	Face, Figure & Fashion Centre, 97 Cronulla St., Cronulla. 2230	5719	1986	Premise Match	126m	South
	FOOTWEAR RETAILERS (F5575)	Pacific Shoeland, 97 Cronulla St., Cronulla. 2230.	32537	1982	Premise Match	126m	South
	CHEMISTS-PHARMACEUTICAL.	Garling Chemist, 97 Cronulla St., Cronulla. 2230	13238	1978	Premise Match	126m	South
	CHEMISTS-PHARMACEUTICAL	Hodges Pharmacy, 97 Cronulla St., Cronulla. 2230	15404	1975	Premise Match	126m	South
	CHEMISTS-PHARMACEUTICAL	Hodges' Pharmacy., 97 Cronulla St, Cronulla	280532	1970	Premise Match	126m	South

Map Id	Business Activity	Premise	Ref No.	Year	Location Confidence	Distance to Property Boundary or Road Intersection	Direction
102	CHEMISTS-PHARMACEUTICAL	Hodges' Pharmacy., 97 Cronulla St, Cronulla	280531	1970	Premise Match	126m	South
	LIBRARIES-LENDING	Valley Range Library (The), 97 Curranulla St., Cronulla	68980	1950	Premise Match	126m	South
103	Real Estate Agents	Hooker, L. J. Cronulla, 104 Cronulla St., Cronulla 2230	60298	1991	Premise Match	127m	South
	CLOTHING-RETAIL-SPORTSWEAR.	Cores. Steve Surf Shop, 108 Cronulla St, Cronulla. 2230	18785	1986	Premise Match	127m	South
	AUCTIONEERS REAL ESTATE	Hooker, L. J. Ltd., 104 Cronulla St., Cronulla. 2230	4485	1986	Premise Match	127m	South
	REAL ESTATE AGENTS.	Hooker, L. J. Ltd., 104 Cronulla St., Cronulla. 2230	79658	1986	Premise Match	127m	South
	RESTAURANTS.	Mon Plaisir, 106 Cronulla St., Cronulla, 2230	82345	1986	Premise Match	127m	South
	BUSINESS AGENTS &/OR BROKERS.	Raine & Horne Cronulla, 108 Cronulla St., Cronulla. 2230	9447	1986	Premise Match	127m	South
	PROPERTY MANAGEMENT.	Raine & Horne Cronulla, 108 Cronulla St., Cronulla. 2230	77869	1986	Premise Match	127m	South
	REAL ESTATE AGENTS.	Raine & Horne Cronulla, 108 Cronulla St., Cronulla. 2230	80028	1986	Premise Match	127m	South
	AUCTIONEERS REAL ESTATE	Raine & Horne Cronulla, 108 Cronulla St., Cronulla.2230	4558	1986	Premise Match	127m	South
	ACCOUNTANTS & AUDITORS.	Scott, Ronald A., 104 Cronulla St, Cronulla. 2230	974	1986	Premise Match	127m	South
	AUCTIONEERS - REAL ESTATE.(A8430)	Hooker, L. J. Ltd., 104 Cronulla St., Cronulla. 2230.	3979	1982	Premise Match	127m	South
	REAL ESTATE AGENTS.(R2555)	Hooker, L. J. Ltd., 104 Cronulla St., Cronulla. 2230.	69160	1982	Premise Match	127m	South
	CAFES, TEA ROOMS &/OR COFFEELOUNGES. (C0345)	Lantern Tavern, 106 Cronulla St., Cronulla. 2230.	12272	1982	Premise Match	127m	South
	RESTAURANTS. (R5180)	Lantern Tavern, 106 Cronulla St., Cronulla. 2230.	71165	1982	Premise Match	127m	South
	REAL ESTATE AGENTS &/OR VALUERS.	Hooker, L. J. Ltd., 104 Cronulla St., Cronulla. 2230	61820	1978	Premise Match	127m	South
	AUCTIONEERS-REAL ESTATE.	Hooker. L.J. Ltd., 104 Cronulla St., Cronulla. 2230	3743	1978	Premise Match	127m	South
	CAFES, TEA ROOMS &/OR COFFEE LOUNGES.	Lantern Tavern, 106 Cronulla St., Cronulla. 2230	10512	1978	Premise Match	127m	South
	RESTAURANTS.	Lantern Tavern. 106 Cronulla St, Cronulla. 2230	63113	1978	Premise Match	127m	South
	LINGERIE &/OR HOSIERY SPECIALISTS.	Steward Holdings Pty. Ltd., 108 Cronulla St., Cronulla. 2230	40455	1978	Premise Match	127m	South
	AUCTIONEERS-REAL ESTATE	Hooker, L. J. Ltd., 104 Cronulla St., Cronulla. 2230	3517	1975	Premise Match	127m	South
	REAL ESTATE AGENTS &/OR VALUERS.	Hooker, L. J. Ltd., 104 Cronulla St., Cronulla. 2230	72483	1975	Premise Match	127m	South
	LINGERIE &/OR HOSIERY SPECIALISTS	Jeffery, E., 108 Cronulla St., Cronulla. 2230	47687	1975	Premise Match	127m	South
	CAFES, TEA ROOMS &/OR COFFEE LOUNGES.	Moulin Rouge Restaurant, 106 Cronulla St., Cronulla 2230	12141	1975	Premise Match	127m	South
	RESTAURANTS.	Moulin Rouge Restaurant., 106 Cronulla St., Cronulla. 2230	73988	1975	Premise Match	127m	South
	SOLICITORS (S413)	Cassidy, J. P., 104 Cronulla St., Cronulla	362355	1970	Premise Match	127m	South
	REAL ESTATE AGENTS/VALUERS(R205)	Hooker, L. J. Ltd., 104 Cronulla St., Cronulla	355501	1970	Premise Match	127m	South
CAFES, COFFEE LOUNGES, Etc. (C030)	Moulin Rouge Restaurant., 106 Cronulla St., Cronulla	275886	1970	Premise Match	127m	South	
RESTAURANTS (R320)	Moulin Rouge, 106 Cronulla St., Cronulla	357155	1970	Premise Match	127m	South	
CAFES, COFFEE LOUNGES, Etc. (C030)	Pierre's Espresso, 106 Cronulla St., Cronulla	275970	1970	Premise Match	127m	South	
Cafes, Tea Rooms, Coffee Lounges, Etc.	Pierre's Espresso, 106 Cronulla St., Cronulla	60699	1965	Premise Match	127m	South	
CAFES, TEA ROOMS, COFFEE LOUNGES, Etc.	Pierre's Espresso., 106 Cronulla St., Cronulla	282459	1961	Premise Match	127m	South	

Map Id	Business Activity	Premise	Ref No.	Year	Location Confidence	Distance to Property Boundary or Road Intersection	Direction
104	CLOTHING-RETAIL-LINGERIE.	Jeffery, E. Mrs., 8 Surf Rd., Cronulla. 2230	18229	1986	Premise Match	127m	South
105	BUSINESS AGENTS &/OR BROKERS.	Barnett, N. E. Real Estate, 45 Gerrale St., Cronulla. 2230	9301	1986	Premise Match	131m	South
	REAL ESTATE AGENTS.	Barnett, N. E. Real Estate, 45 Gerrale St., Cronulla. 2230	79143	1986	Premise Match	131m	South
	RESTAURANTS.	Blue Cave, The, 9 Royal Surf Arc., Cronulla. 2230	81139	1986	Premise Match	131m	South
	TAKE-AWAY FOODS.	Blue Cave, The, 9 Royal Surf Arc., Cronulla. 2230.	90529	1986	Premise Match	131m	South
	MEDICAL PRACTITIONERS.	De-Sousa, Leslie A., 1 Royal Surf Arc., Cronulla. 2230.	54530	1986	Premise Match	131m	South
	BOOT &/OR SHOE REPAIRERS.	Gazy, S. Cronulla Shoe Repairs, 2 Surf Rd., Cronulla. 2230	7375	1986	Premise Match	131m	South
	ARTISTS SUPPLIES-RETAIL.	Glens Galleries, 10 Royal Surf Arc., Cronulla. 2230	3956	1986	Premise Match	131m	South
	PICTURE FRAME MFRS. &/OR PICTURE FRAMERS.	Glens Galleries, 10 Royal Surf Arc., Cronulla. 2230	73706	1986	Premise Match	131m	South
	TAKE-AWAY FOODS.	Italian Terrace, The, 43 Gerrale St., Cronulla. 2230	91035	1986	Premise Match	131m	South
	FOOTWEAR RETAILERS.	Josies Shoe Boutique, 8 Royal Surf Arc., Cronulla. 2230	34846	1986	Premise Match	131m	South
	BEAUTICIANS.	La Cosmetiques, 6 Royal Surf Arc., Cronulla. 2230	5768	1986	Premise Match	131m	South
	BALLET & DANCE REQUISITES.	La-Petite Ballerina, 12 Royal Surf Arc., Cronulla.2230	5253	1986	Premise Match	131m	South
	CLOTHING-RETAIL-LADIES &/OR GIRLS WEAR.	Tahiti Fashions, 15 Royal Surf Arc., Cronulla. 2230	18036	1986	Premise Match	131m	South
	MERCERS - MENS &/OR BOYS OUTFITTERS. (M2120)	Anthony's, 5 Royal Surf Arc., Cronulla. 2230.	51067	1982	Premise Match	131m	South
	REAL ESTATE AGENTS. (R2555)	Barnett, N. E. Real Estate, 47 Gerrale St., Cronulla. 2230.	68633	1982	Premise Match	131m	South
	BUSINESS AGENTS &/OR BROKERS. (B7920)	Barnett, N. E. Real Estate. 47 Gerrale St., Cronulla. 2230.	10222	1982	Premise Match	131m	South
	PICTURE FRAME MFRS. &/OR PICTURE FRAMERS. (P4270)	Glens Galleries, 10 Royal Surf Arc., Cronulla 2230.	64104	1982	Premise Match	131m	South
	ARTISTS SUPPLIES - RETAIL (A7530)	Glens Galleries, 10 Royal Surf Arc., Cronulla. 2230.	3511	1982	Premise Match	131m	South
	FOOTWEAR RETAILERS (F5575)	Josies Shoe Boutique, 8 Royal Surf Arc., Cronulla. 2230.	32480	1982	Premise Match	131m	South
	BEAUTICIANS. (B1985)	La Cosmetiques, 6 Royal Surf Arc., Cronulla. 2230.	5131	1982	Premise Match	131m	South
	FISH MERCHANTS - RETAIL (F2825)	Mermaid Sea Foods, 9 Royal Surf Arc., Cronulla. 2230.	30994	1982	Premise Match	131m	South
	DRESS SHOPS & ACCESSORIES.(D7450)	Tahiti Fashions, 15 Royal Surf Arc., Cronulla. 2230.	23530	1982	Premise Match	131m	South
	MERCERS-MENS &/OR BOYS OUTFITTERS.	Anthony's, 15 Royal Surf Arc., Cronulla. 2230	44821	1978	Premise Match	131m	South
	MERCERS-MENS &/OR BOYS OUTFITTERS.	Anthony's, 5 Royal Surf Arc., Cronulla. 2230	44822	1978	Premise Match	131m	South
	AUCTIONEERS-GENERAL.	Barnett, N. E. Real Estate, 17 Royal Surf Arc., Cronulla. 2230	3557	1978	Premise Match	131m	South
	REAL ESTATE AGENTS &/OR VALUERS.	Barnett, N. E. Real Estate, 17 Royal Surf Arc., Cronulla. 2230	61380	1978	Premise Match	131m	South
	DRESS SHOPS & ACCESSORIES.	Tahiti Fashions, 15 Royal Surf Arc., Cronulla. 2230	20494	1978	Premise Match	131m	South
	REAL ESTATE AGENTS &/OR VALUERS.	Vaughan, Peter Real Estate Pty. Ltd, 47 Gerrale St, Cronulla. 2230	62355	1978	Premise Match	131m	South
	MERCERS-MENS &/OR BOYS OUTFITTERS.	Anthony's., 15 Royal Surf Arc., Cronulla. 2230	52018	1975	Premise Match	131m	South
	MERCERS-MENS &/OR BOYS OUTFITTERS.	Anthony's., 5 Royal Surf Arc., Cronulla. 2230	52019	1975	Premise Match	131m	South
	AUCTIONEERS-GENERAL	Barnett, N. E. Real Estate, 17 Royal Surf Arc., Cronulla. 2230	3298	1975	Premise Match	131m	South
	REAL ESTATE AGENTS &/OR VALUERS.	Barnett, N. E. Real Estate., 17 Royal Surf Arc., Cronulla. 2230	72005	1975	Premise Match	131m	South

Map Id	Business Activity	Premise	Ref No.	Year	Location Confidence	Distance to Property Boundary or Road Intersection	Direction
105	FOOTWEAR RETAILERS.	Josie's Little Shop, 6 Royal Surf Arc., Cronulla. 2230	34029	1975	Premise Match	131m	South
	FISH MERCHANTS-RETAIL	Mermaid Sea Foods, The, 9 Royal Surf Arc., Cronulla. 2230	32483	1975	Premise Match	131m	South
	BUTCHERS-RETAIL	Saville Bros., 1 Royal Surf Arc., Cronulla. 2230	11120	1975	Premise Match	131m	South
	CHEMISTS-PHARMACEUTICAL	Surfside Pharmacy, 4 Royal Surf Arc., Cronulla. 2230	15967	1975	Premise Match	131m	South
	DRESS SHOPS & ACCESSORIES.	Tahiti Fashions, 8 Royal Surf Arc., Cronulla. 2230	23673	1975	Premise Match	131m	South
	REAL ESTATE AGENTS &/OR VALUERS.	Vaughan, P., 47 Gerrale St., Cronulla. 2230	73078	1975	Premise Match	131m	South
	CAFES, COFFEE LOUNGES, Etc. (C030)	Ace Restaurant, Coffee Lounge., 7 & 13 Royal Surf Arc., Cronulla	275293	1970	Premise Match	131m	South
	MERCERS-MEN'S & BOYS' OUTFITTERS(M232)	Anthony's, 5 & 15 Royal Surf Arc., Cronulla	328725	1970	Premise Match	131m	South
	AUCTIONEERS-GENERAL (A620)	Barnett, N. E. Real Estate., 17 Royal Surf Arc., Cronulla	263615	1970	Premise Match	131m	South
	REAL ESTATE AGENTS/VALUERS(R205)	Barnett, N. E. Real Estate., 17 Royal Surf Arc., Cronulla	354971	1970	Premise Match	131m	South
	MILK, FRUIT JUICE BARS/CONFECTIONERS	Doughnut Centre., 10 Royal Surf Arc., Cronulla	330567	1970	Premise Match	131m	South
	ACCOUNTANTS & AUDITORS (A040)	Henry, Jewiss & Co., 17 Royal Surf Arc., Cronulla	258867	1970	Premise Match	131m	South
	FOOTWEAR RETAILERS (F495)	Josies Little Shop., 6 Royal Surf Arc., Cronulla	305613	1970	Premise Match	131m	South
	JEWELLERS/WATCHMAKERS-RETAIL(J060)	Kingsway Jewellers., Royal Surf Arc., Cronulla	321143	1970	Premise Match	131m	South
	FISH MERCHANTS-RETAIL (F245)	Mermaid Sea Foods (The)., 9 Royal Surf Arc., Cronulla	303580	1970	Premise Match	131m	South
	BUTCHERS-RETAIL (B860)	Saville Bros., 1 Royal Surf Arc., Cronulla	274504	1970	Premise Match	131m	South
	STAMP DEALERS (S490)	Southern Stamp Co., 20 Royal Surf Arc., Cronulla.2230	364196	1970	Premise Match	131m	South
	BEAUTY SALONS &/OR LADIES' HAIRDRESSERS (B260)	Surfside 20 Hair Stylist., 20 Royal Surf Arc., Cronulla	266667	1970	Premise Match	131m	South
	CHEMISTS-PHARMACEUTICAL	Surfside Pharmacy., 4 & 16 Royal Surf Arc., Cronulla	281204	1970	Premise Match	131m	South
	DRESS SHOPS (D595)	Tahiti Fashions., 8 Royal Surf Arc., Cronulla	291766	1970	Premise Match	131m	South
	REAL ESTATE AGENTS/VALUERS(R205)	Vaughan, P., 47 Gerrale St., Cronulla	356161	1970	Premise Match	131m	South
	PHOTOGRAPHERS-COMMERCIAL(P272)	Wilson, K. A., 19 Royal Surf Arc., Cronulla	347983	1970	Premise Match	131m	South
	PHOTOGRAPHERS-PASSPORT (P280)	Wilson, K. A., 19 Royal Surf Arc., Cronulla	348024	1970	Premise Match	131m	South
	PHOTOGRAPHERS-PORTRAIT (P284)	Wilson, K. A., 19 Royal Surf Arc., Cronulla	348139	1970	Premise Match	131m	South
	Restaurants	Park Restaurant., 45 Gerrale St., Cronulla	140559	1965	Premise Match	131m	South
	REAL ESTATE AGENTS	Beach Estate Agency (S. R. Ferris), 45 Gerrale St., Cronulla	97943	1950	Premise Match	131m	South
	REAL ESTATE AGENTS	Ferris, S. R. (Beach Estate Agency), 45 Gerrale St., Cronulla	98228	1950	Premise Match	131m	South
	CAFES, TEA ROOMS, COFFEE LOUNGES, Etc.	Minos, J., 41-43 Gerrale St., Cronulla	15773	1950	Premise Match	131m	South
	MILK BARS & CONFECTIONERS	Minos, J., 41-43 Gerrale St., Cronulla	77058	1950	Premise Match	131m	South
	106	HABERDASHERY-RETAIL.	Manchester Market Place, 99 Cronulla St., Cronulla. 2230	41440	1986	Premise Match	132m
MANCHESTER SPECIALISTS &/OR RETAILERS.		Manchester Market Place, 99 Cronulla St., Cronulla. 2230	52429	1986	Premise Match	132m	South
DELICATESSENS, (D1250)		John & Judy, 99 Cronulla St., Cronulla. 2230.	19488	1982	Premise Match	132m	South

Map Id	Business Activity	Premise	Ref No.	Year	Location Confidence	Distance to Property Boundary or Road Intersection	Direction
106	DELICATESSENS	Cronulla Delicatessen, 99 Cronulla St., Cronulla. 2230	20066	1975	Premise Match	132m	South
	DELICATESSENS (D080)	Malone, K. J., 99 Cronulla St., Cronulla	287649	1970	Premise Match	132m	South
	DELICATESSENS (D080)	Malone, K. J., 99 Cronulla St., Cronulla	287650	1970	Premise Match	132m	South
	CAFES, COFFEE LOUNGES, Etc. (C030)	Ninety-Nine (99) Food Service., 99 Cronulla St., Cronulla	275914	1970	Premise Match	132m	South
	CAFES, COFFEE LOUNGES, Etc. (C030)	Ninety-Nine (99) Food Service., 99 Cronulla St., Cronulla	275913	1970	Premise Match	132m	South
	Cafes, Tea Rooms, Coffee Lounges, Etc.	Ninety-Nine (99) Food Service., 99 Cronulla St., Cronulla	60641	1965	Premise Match	132m	South
	DELICATESSENS	Petch, F. & T., 99 Cronulla St., Cronulla	72582	1965	Premise Match	132m	South
	CAFES, TEA ROOMS, COFFEE LOUNGES, Etc.	Ninety-Nine (99) Food Service, 99 Cronulla St., Cronulla	282407	1961	Premise Match	132m	South
	DELICATESSENS	Pctch, F. & T., 99 Cronulla St., Cronulla	295140	1961	Premise Match	132m	South
	RADIO SALES &/OR SERVICEMEN	Crisp, H. C., 99 Cronulla St., Cronulla	97097	1950	Premise Match	132m	South
RADIO SALES &/OR SERVICEMEN	Cronulla Radio Service, 99 Cronulla St., Cronulla	97100	1950	Premise Match	132m	South	
107	BABY & CHILDREN'S WEAR-RETAIL(B005)	New Baby (The)., 101 Cronulla St., Cronulla	264226	1970	Premise Match	137m	South
	ELECTRICAL SUPPLIES/APPLIANCES RETAILERS	Duffell, H. C., 101 Cronulla St., Cronulla	303103	1961	Premise Match	137m	South
	RADIO &/OR TELEVISION SALES & SERVICEMEN	Duffell, H. C., 101 Cronulla St., CRONULLA	364138	1961	Premise Match	137m	South
	FRUITERERS & GREENGROCERS	Favaloro, G., 101 Cronulla St., Cronulla	50058	1950	Premise Match	137m	South
108	Real Estate Agents	Burke, Chris & Co. Pty. Ltd., 103 Cronulla St., Cronulla. 2230	97478	1991	Premise Match	141m	South
	REAL ESTATE AGENTS.	Burke, Chris & Co. Pty.Ltd., 103 Cronulla St., Cronulla. 2230	79211	1986	Premise Match	141m	South
	REAL ESTATE AGENTS.	Micole, Bob, 103 Cronulla St., Cronulla. 2230	79877	1986	Premise Match	141m	South
	REAL ESTATE AGENTS. (R2555)	Micola, Bob, 103 Cronulla St., Cronulla. 2230.	69412	1982	Premise Match	141m	South
	CAKE SHOPS &/OR PASTRYCOOKS.	Fortuin F. M., 103 Cronulla St., Cronulla. 2230	10800	1978	Premise Match	141m	South
	CAKE SHOPS &/OR PASTRYCOOKS.	Luscious Cakes, 103 Cronulla St., Cronulla. 2230	12646	1975	Premise Match	141m	South
	CAKE SHOPS & PASTRYCOOKS (C045)	Luscious Cakes., 103 Cronulla St., Cronulla	276671	1970	Premise Match	141m	South
	Cake Shops & Pastrycooks	Duff's Cakes., 103 Cronulla St., Cronulla	61191	1965	Premise Match	141m	South
	CAKE SHOPS & PASTRYCOOKS	Duff's Cakes., 103 Cronulla St., Cronulla	282959	1961	Premise Match	141m	South
GROCERS-RETAIL	Moran and Cato (N.S.W.) Pty. Ltd. 103 Curranulla Rd., Cronulla	58434	1950	Premise Match	141m	South	
109	MOTOR GARAGES &/OR ENGINEERS.	South Pacific Service Station., 51 Kingsway., Cronulla. 2230	59556	1975	Premise Match	144m	North West
	MOTOR GARAGES & ENGINEERS(M6S6)	South Pacific Service Station., 51 Kingsway., CRONULLA	338631	1970	Premise Match	144m	North West
	MOTOR GARAGES & ENGINEERS(M6S6)	South Pacific Service Station., 51 Kingsway., Cronulla	338630	1970	Premise Match	144m	North West
	Motor Service Stations - Petrol, Oil, Etc.	South Pacific Service Station, 51 The Kingsway Cronulla	125612	1965	Premise Match	144m	North West
	MOTOR GARAGES & ENGINEERS	South Pacific Service Station, 51-53 Kingsway CRONULLA	348168	1961	Premise Match	144m	North West
	MOTOR FINANCE COYS./AGENTS	South Pacific Service Station, 51-53 The Kingsway, Cronulla	346404	1961	Premise Match	144m	North West
	TANK MANUFACTURERS	Luxton, H., 53 Kingsway, Cronulla	106950	1950	Premise Match	144m	North West
110	FISH MERCHANTS-RETAIL.	Rina Sea Foods, 105 Cronulla St., Cronulla. 2230	33248	1986	Premise Match	146m	South

Map Id	Business Activity	Premise	Ref No.	Year	Location Confidence	Distance to Property Boundary or Road Intersection	Direction
110	FISH MERCHANTS - RETAIL (F2825)	Rina Sea Foods, 105 Cronulla St., Cronulla. 2230.	31033	1982	Premise Match	146m	South
	FRUITERERS &/OR GREENGROCERS.	Simone, V. & P., 105 Cronulla St., Cronulla. 2230	30836	1978	Premise Match	146m	South
	FRUITERERS &/OR GREENGROCERS.	Plaza Fruit & Milk Bar. The., 105 Cronulla St., Cronulla. 2230.	35701	1975	Premise Match	146m	South
	FRUITERERS/GREENGROCERS (F640)	Plaza Fruit & Milk Bar., 105 Cronulla St., Cronulla	307760	1970	Premise Match	146m	South
	FRUITERERS/GREENGROCERS (F640)	Plaza Fruit & Milk Bar., 105 Cronulla St., Cronulla	307761	1970	Premise Match	146m	South
	Fruiterers & Greengrocers	Palace Fruit & Milk Bar (The), 105 Cronulla St., Cronulla	91877	1965	Premise Match	146m	South
	FRUITERERS/GREENGROCERS	Palace Fruit & Milk Bar (The), 105 Cronulla St., Cronulla	315943	1961	Premise Match	146m	South
	NEWSAGENTS	Collins, S. J., 105 Cronulla St., Cronulla	87916	1950	Premise Match	146m	South
	NEWSAGENTS	Randall, S. W., 105 Cronulla St., Cronulla	88299	1950	Premise Match	146m	South

Reproduced with permission of UBD and Hardie Grant Media Pty Ltd DD 01/08/2018

Business Directory Records 1950-1991 Road or Area Matches

Universal Business Directory records from years 1991, 1986, 1982, 1978, 1975, 1970, 1965, 1961 & 1950, mapped to a road or an area, within the dataset buffer. Records are mapped to the road when a building number is not supplied, cannot be found, or the road has been renumbered since the directory was published:

Map Id	Business Activity	Premise	Ref No.	Year	Location Confidence	Distance to Road Corridor or Area
111	MILK, FRUIT JUICE BARS &/OR CONFECTIONERS.	Joe's Milk Bar, Foot Of Kingsway, North Cronulla. 2230	59199	1986	Road Match	0m
	MILK, FRUIT JUICE BARS &/OR CONFECTIONERS, (M3180)	Stedman, R. L., Beach Kiosk, Foot Of Kingsway, North Cronulla. 2230.	52475	1982	Road Match	0m
	MILK, FRUIT JUICE BARS &/OR CONFECTIONERS.	Stedman, R. L., Beach Kiosk, Foot Of Kingsway, North Cronulla. 2230	46184	1978	Road Match	0m
	MILK, FRUIT JUICE BARS &/OR CONFECTIONERS.	Beach Kiosk., Foot Of Kingsway., Cronulla. 2230	53225	1975	Road Match	0m
	CAFES, TEA ROOMS &/OR COFFEE LOUNGES.	Blue Dale Inn, Foot Of Kingsway, Cronulla. 2230	11836	1975	Road Match	0m
	REAL ESTATE AGENTS/VALUERS(R205)	Adamson, W. & B. Pty. Ltd., 334 Kingsway., CRONULLA	354913	1970	Road Match	0m
	REAL ESTATE AGENTS/VALUERS(R205)	Adamson, W. & B. Pty. Ltd., 334 Kingsway., Cronulla	354912	1970	Road Match	0m
	MILK, FRUIT JUICE BARS/CONFECTIONERS	Beach Kiosk, Foot of Kingsway (at Beach), Cronulla	330360	1970	Road Match	0m
	MILK, FRUIT JUICE BARS/CONFECTIONERS	Beach Kiosk, Foot of Kingsway (at Beach), Cronulla	330359	1970	Road Match	0m
	CAFES, COFFEE LOUNGES, Etc. (C030)	Blue Dale Inn., foot of Kingsway., (at beach), Cronulla	275378	1970	Road Match	0m
	CAFES, COFFEE LOUNGES, Etc. (C030)	Blue Dale Inn., foot of Kingsway., (at beach), Cronulla	275377	1970	Road Match	0m
	Milk, Fruit Juice Bars/Confectioners	Beach Kiosk, Foot of Kingsway (at Beach), Cronulla	114810	1965	Road Match	0m
	Cafes, Tea Rooms, Coffee Lounges, Etc.	Blue Dale Inn., foot of Kingsway (at beach), Cronulla	60135	1965	Road Match	0m
	MILK, FRUIT JUICE BARS/CONFECTIONERS	Beach Kiosk, Foot of Kingsway (at Beach), Cronulla	338850	1961	Road Match	0m
	CAFES, TEA ROOMS, COFFEE LOUNGES, Etc.	Blue Dale Inn, foot of Kingsway (at beach), Cronulla	282006	1961	Road Match	0m
	CARRIERS & CARTAGE CONTRACTORS	Clarkson, A. J., Kingsway, Cronulla	284649	1961	Road Match	0m
	CAFES, TEA ROOMS, COFFEE LOUNGES, Etc.	Blue Dale Inn, Kingsway, Cronulla	15243	1950	Road Match	0m
	MILK BARS & CONFECTIONERS	Blue Dale Inn., Kingsway., Cronulla	76301	1950	Road Match	0m
	CARRIERS & CARTAGE CONTRACTORS	Clarkson, A. J., Kingsway, Cronulla	18594	1950	Road Match	0m
	PRODUCE MERCHANTS-GRAIN & SEED-RETAIL	Cronulla Produce Co., Kingsway, Cronulla	95445	1950	Road Match	0m
	FUEL MERCHANTS-COAL, COKE & WOOD	Cronulla Produce Store, Kingsway, Cronulla	51691	1950	Road Match	0m
	LAND CLEARING CONTRACTORS	Gillham, G., "Yoralla", Kingsway, Cronulla	67427	1950	Road Match	0m
	EARTH MOVING CONTRACTORS	Gillham, G., Yaralla, Kingsway, Cronulla	36133	1950	Road Match	0m
	CAFES, TEA ROOMS, COFFEE LOUNGES, Etc.	Samovar Coffee Lounge, Kingsway, Cronulla	15985	1950	Road Match	0m
	INSURANCE AGENTS	Souter, W. R. and Co. (Mercantile Mutual), Kingsway, Cronulla	65005	1950	Road Match	0m
	AUCTIONEERS-GENERAL	Souter, W. R. and Co., Kingsway, Cronulla	4166	1950	Road Match	0m
REAL ESTATE AGENTS	Souter, W. R. and Co., Kingsway, Cronulla	98823	1950	Road Match	0m	
VALUERS	Souter, W. R. and Co., Kingsway, Cronulla	111725	1950	Road Match	0m	

Map Id	Business Activity	Premise	Ref No.	Year	Location Confidence	Distance to Road Corridor or Area
111	HOTELS-PRIVATE	Westella Guest House, Kingsway, Cronulla	63673	1950	Road Match	0m
	BEAUTY SALONS &/OR LADIES' HAIRDRESSERS	Whitehurst, K. E., Kingsway, Cronulla	7959	1950	Road Match	0m
112	HAIRDRESSERS-LADIES &/OR BEAUTY SALONS.	Ocean Grove Hair Design, 6 Ocean Grove Ave., Cronulla. 2230	42870	1986	Road Match	0m
	ART GALLERIES &/OR MUSEUMS.	Primrose Lane Galleries, 6 Ocean Grove Ave., Cronulla. 2230	3782	1986	Road Match	0m
	FLORISTS-RETAIL.	Primrose Lane Galleries, 6 Ocean Grove Ave., Cronulla. 2230	33870	1986	Road Match	0m
	BEAUTICIANS.	Sheer Perfection, 10 Ocean Grove Ave, Cronulla. 2230	5847	1986	Road Match	0m
	RADIO &/OR TELEVISION SALES &/OR SERVICEMEN.	Southern Suburbs T.V., 6 Ocean Grove Ave., Cronulla. 2230	78805	1986	Road Match	0m
	BEAUTY SALONS &/OR LADIES HAIRDRESSERS. (B2000)	Libby's Hair Fashions, 6 Ocean Grove Ave, Cronulla. 2230.	6080	1982	Road Match	0m
	ART DEALERS - GALLERIES &MUSEUMS. (A6970)	Primrose Lane Galleries, 6 Ocean Grove Ave., Cronulla. 2230.	3379	1982	Road Match	0m
	FLORISTS - RETAIL. (F4125)	Primrose Lane Galleries, 6 Ocean Grove Ave., Cronulla. 2230.	31579	1982	Road Match	0m
	RADIO &/OR TELEVISION SALES&/OR SERVICEMEN. (R1260)	Southern Suburbs T.V, 6 Ocean Grove Ave., Cronulla. 2230.	68350	1982	Road Match	0m
	BEAUTY SALONS &/OR LADIES' HAIRDRESSERS (B260)	Continental Salon (The)., 7 Ocean Grove Rd., Cronulla	265723	1970	Road Match	0m
	OPTOMETRISTS-REGISTERED (O 280)	Hammond, D. H., Ocean Grove Ave., Cronulla	345355	1970	Road Match	0m
113	MOTOR GARAGES &/OR ENGINEERS &/OR SERVICE STATIONS.	Amoco Service Station, Cronulla St., Cronulla. 2230	49266	1978	Road Match	0m
	MOTOR GARAGES &/OR ENGINEERS.	Amoco Service Station Cronulla St., Cronulla. 2230	58344	1975	Road Match	0m
	DENTISTS.	Nairn, A. R., Cronulla St., Cronulla. 2230	21248	1975	Road Match	0m
	MOTOR GARAGES & ENGINEERS(M6S6)	Amoco Service Station., Cronulla St., Cronulla	337156	1970	Road Match	0m
	CHIROPODISTS (C316)	Nanette, Madame., 139 Cronulla St., Cronulla	281654	1970	Road Match	0m
	CAKE SHOPS & PASTRYCOOKS (C045)	Willow (The)., 135 Cronulla St., Cronulla	276989	1970	Road Match	0m
	Butchers - Retail	Mulcahy, C. E. & H. C., 147 Cronulla St., Cronulla	58920	1965	Road Match	0m
	Dentists	Nairn, A. R., Cronulla St., Cronulla	73622	1965	Road Match	0m
	Chiropodists	Nanette, Madame, 139 Cronulla St., Cronulla	66198	1965	Road Match	0m
	Cake Shops & Pastrycooks	Willow (The), 135 Cronulla St., Cronulla	61684	1965	Road Match	0m
	CAKE SHOPS & PASTRYCOOKS	"Willow" (The)., 135 Cronulla St., Cronulla	282757	1961	Road Match	0m
	CYCLE DEALERS & ACCESSORIES	Fraser, S. J., Cronulla St., Cronulla	294219	1961	Road Match	0m
	BUTCHERS-RETAIL	Mulcahy, C. E. & H. C., 147 Cronulla St., Cronulla	280829	1961	Road Match	0m
	DENTISTS	Nairn, A. R., Cronulla St., Cronulla	296262	1961	Road Match	0m
	CHIROPODISTS	Nanette, Madame, 139 Cronulla St., Cronulla	288618	1961	Road Match	0m
	CAKE SHOPS & PASTRYCOOKS	"Willow" Cake Shop (The), 135 Curranulla St., Cronulla	16362	1950	Road Match	0m
	CAKE SHOPS & PASTRYCOOKS	Allens Premier Bakery, Curranulla St., Cronulla	16369	1950	Road Match	0m
	DELICATESSENS & SMALLGOODS DEALERS	Balley, W., 131 Curranulla St., Cronulla	55338	1950	Road Match	0m
	BEAUTY SALONS &/OR LADIES' HAIRDRESSERS	Branson, T., Curranulla St., Cronulla	6922	1950	Road Match	0m
	CAFES, TEA ROOMS, COFFEE LOUNGES, Etc.	Bremners, Curranulla Rd., Cronulla	15267	1950	Road Match	0m

Map Id	Business Activity	Premise	Ref No.	Year	Location Confidence	Distance to Road Corridor or Area
113	BUTCHERS-RETAIL	Bulmer, C. F., Curranulla Rd., Cronulla	13203	1950	Road Match	0m
	GROCERS-RETAIL	Buttle, S. R. Pty. Ltd., 129 Curranulla St., Cronulla	56642	1950	Road Match	0m
	FRUITERERS & GREENGROCERS	Casaceli, A., 127 Cronulla St., Cronulla	49771	1950	Road Match	0m
	LINGERIE & HOSIERY SPECIALISTS	Chic Salon (N.S.W.) Pty. Ltd., Curranulla St., Cronulla	69256	1950	Road Match	0m
	RESTAURANTS, Etc.	Christies, Cronulla Rd., Cronulla	99473	1950	Road Match	0m
	CABARETS, DANCE RESTAURANTS & ROAD HOUSES	Christies, Curranulla Rd., Cronulla	14817	1950	Road Match	0m
	CAKE SHOPS & PASTRYCOOKS	Classique, Curranulla Rd., Cronulla	16561	1950	Road Match	0m
	BANKS	Commercial Bank of Australia Ltd, Curranulla St., Cronulla	5774	1950	Road Match	0m
	MILK BARS & CONFECTIONERS	Coolabah., Cronulla St., Cronulla	76541	1950	Road Match	0m
	MILK BARS & CONFECTIONERS	Cregan, P. C., 141 Cronulla St., Cronulla	76573	1950	Road Match	0m
	MIXED BUSINESSES & GENERAL STORES	Cregan, P. C., 141 Cronulla St., Cronulla	79705	1950	Road Match	0m
	ASSOCIATIONS & SOCIETIES	Cronulla and District Co-op. Building Society, Curranulla St., Cronulla	3414	1950	Road Match	0m
	DRY CLEANERS, PRESSERS & DYERS	Cronulla Dry Cleaners Pty. Ltd., Curranulla St., Cronulla	35171	1950	Road Match	0m
	MILLINERY-RETAIL	Cronulla Fashion Centre., Cronulla St., Cronulla	78673	1950	Road Match	0m
	FISH MERCHANTS-RETAIL	Cronulla Sea Foods, Curranulla Rd., Cronulla	44304	1950	Road Match	0m
	TYRE & TUBE DEALERS	Cronulla Service Station Pty. Ltd., Cronulla St., Cronulla	110815	1950	Road Match	0m
	HATTERS	Davis, W., Curranulla St., Cronulla	61819	1950	Road Match	0m
	ICE MANUFACTURERS & VENDORS	Green, S. W., Curranulla St., Cronulla	63854	1950	Road Match	0m
	CAKE SHOPS & PASTRYCOOKS	Holliday, G. H., 135 Curranulla St., Cronulla	16789	1950	Road Match	0m
	SPORTS GOODS RETAILERS	Johnson, Eric, 141 Cronulla St., Cronulla	104473	1950	Road Match	0m
	SPORTSWEAR RETAILERS & SPECIALISTS	Johnson, Eric, 141 Cronulla St., Cronulla	104669	1950	Road Match	0m
	TAILORS-LADIES &/OR GENT.'S	Johnson, Eric, 141 Cronulla St., Cronulla	106453	1950	Road Match	0m
	MILK BARS & CONFECTIONERS	Lonsdale, R., Cronulla St., Cronulla	76963	1950	Road Match	0m
	HARDWARE DEALERS &/OR IRONMONGERS	Lord, F. E., Curranulla St., Cronulla	61197	1950	Road Match	0m
	AUCTIONEERS-GENERAL	Monro, C. J. Pty. Ltd., Curranulla St., Cronulla	4122	1950	Road Match	0m
	AUCTIONEERS-REAL ESTATE	Monro, C. J., Curranulla St., Cronulla	4242	1950	Road Match	0m
	DELICATESSENS & SMALLGOODS DEALERS	Newman, R. L., 131 Curranulla St., Cronulla	30947	1950	Road Match	0m
	MILK BARS & CONFECTIONERS	Pacific., Cronulla Rd., Cronulla	77139	1950	Road Match	0m
	SPORTS GOODS RETAILERS	Penprase Bros., Cronulla St., Cronulla	104528	1950	Road Match	0m
	TOOL DEALERS-RETAIL	Penprase Bros., Cronulla St., Cronulla.	109035	1950	Road Match	0m
	BUILDERS' SUPPLIERS	Penprase Bros., Curranulla St., Cronulla	11860	1950	Road Match	0m
	ELECTRICAL SUPPLIES & APPLIANCES RETAILERS	Penprase Bros., Curranulla St., Cronulla	38707	1950	Road Match	0m
	GARDEN SUPPLIES-RETAIL	Penprase Bros., Curranulla St., Cronulla	53993	1950	Road Match	0m

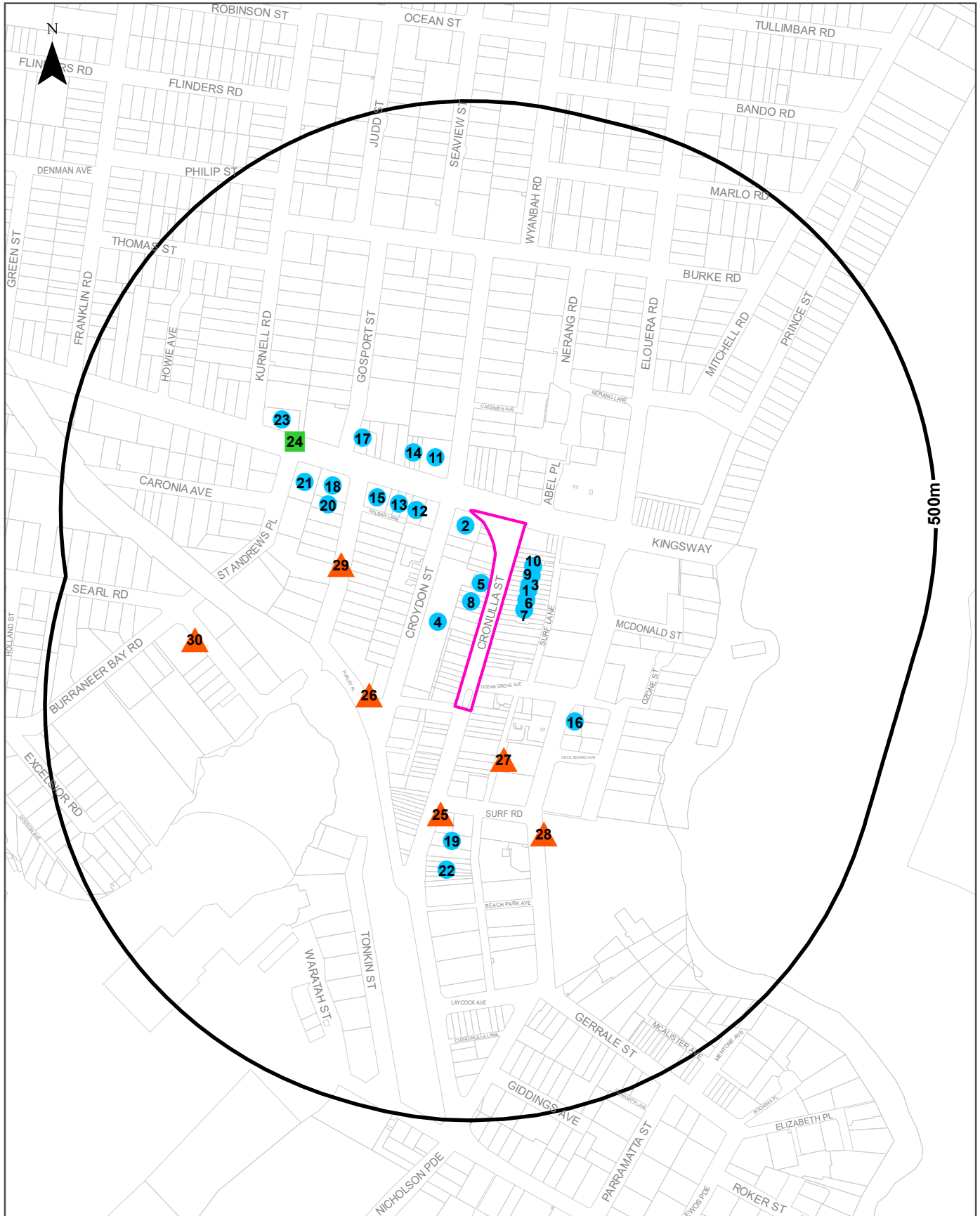
Map Id	Business Activity	Premise	Ref No.	Year	Location Confidence	Distance to Road Corridor or Area
113	CHINA, CROCKERY, GLASSWARE, CRYSTAL, EARTHENWARE & CUTLERY DEALERS	Superior Furniture and Gift Store, 127 Curranulla St., Cronulla	22483	1950	Road Match	0m
	ELECTRICAL SUPPLIES & APPLIANCES RETAILERS	Superior Furniture and Gift Store, 127 Curranulla St., Cronulla	38889	1950	Road Match	0m
	FLOOR COVERING RETAILERS	Superior Furniture and Gift Store, 127 Curranulla St., Cronulla	45575	1950	Road Match	0m
	FURNITURE-HOUSEHOLD-RETAILERS	Superior Furniture and Gift Store., 127 Cronulla St., Cronulla	53706	1950	Road Match	0m
	DENTISTS	Tait, S. B., Curranulla St., Cronulla	32334	1950	Road Match	0m
	BEAUTY SALONS &/OR LADIES' HAIRDRESSERS	Tillys, Curranulla Rd., Cronulla	7877	1950	Road Match	0m
	MOTOR PAINTERS	Weeks, C. Pty. Ltd., Cronulla St., Cronulla	85097	1950	Road Match	0m
	MOTOR PANEL BEATERS	Weeks, C. Pty. Ltd., Cronulla St., Cronulla	85576	1950	Road Match	0m
	MOTOR SERVICE STATIONS-PETROL, Etc.	Weeks, C. Pty. Ltd., Cronulla St., Cronulla	86512	1950	Road Match	0m
	REFRIGERATOR SALES &/OR SERVICE	Weeks, C. Pty. Ltd., Cronulla St., Cronulla	99404	1950	Road Match	0m
	MOTOR GARAGES &/OR ENGINEERS	Weeks, C. Pty. Ltd., Curranulla St., Cronulla	84538	1950	Road Match	0m
114	MOTOR GARAGES &/OR ENGINEERS &/OR SERVICE STATIONS. (M6860)	Gardiner & Robinson, Purley Pl., Cronulla. 2230.	56793	1982	Road Match	1m
115	CARRIERS & CARTAGE CONTRACTORS	Rogers, W. H., Croydon St., Cronulla	19684	1950	Road Match	18m
116	GROCERS-RETAIL.	Flemings Fabulous Food Store, Abel Pl., Kingsway, Cronulla. 2230	40654	1986	Road Match	30m
	GROCERS - RETAIL. (G7850)	Flemings Fabulous Food Store, Abel Pl., Kingsway, Cronulla. 2230.	37589	1982	Road Match	30m
117	MOTOR GARAGES & ENGINEERS	Gardener & Robinson, Surf La. CRONULLA	347199	1961	Road Match	42m
	MOTOR PAINTERS	Cronulla Panel Beating and Auto Refinishers, Surf Lane, Cronulla	84775	1950	Road Match	42m
	MOTOR PANEL BEATERS	Cronulla Panel Beating and Auto Refinishers, Surf Lane, Cronulla	85237	1950	Road Match	42m
	MOTOR GARAGES &/OR ENGINEERS	Gardiner and Robinson, Surf Lane, Cronulla	83785	1950	Road Match	42m
118	MOTOR GARAGES & SERVICE STATIONS.	Golden Fleece Cronulla Service Station, Gerrale St., Cronulla. 2230	64758	1986	Road Match	96m
	MOTOR GARAGES &/OR ENGINEERS &/OR SERVICE STATIONS. (M6860)	Golden Fleece Cronulla Service Station, Gerrale St., Cronulla. 2229.	56823	1982	Road Match	96m
	MOTOR GARAGES &/OR ENGINEERS &/OR SERVICE STATIONS.	Golden Fleece Service Station, Gerrale St., Cronulla. 2229	50113	1978	Road Match	96m
	MOTOR GARAGES &/OR ENGINEERS.	Golden Fleece Service Station., Gerrale St., Cronulla. 2229	58966	1975	Road Match	96m
	CLUBS & SPORTING BODIES (C487)	Cronulla R. S. L Memorial Bowling Club., Gerrale St., Cronulla	284166	1970	Road Match	96m
	MOTOR GARAGES & ENGINEERS(M6S6)	Golden Fleece Service Station., Gerrale St., Cronulla	337905	1970	Road Match	96m
	Clubs & Sporting Bodies	Cronulla R.S.L. Memorial Bowling Club, Gerrale St., Cronulla	68866	1965	Road Match	96m
	OPTICIANS	Fulthorpe, N. A., 91 Gerrale Pde., Cronulla	89897	1950	Road Match	96m
	PHOTOGRAPHERS-PORTRAIT	Mack, Bruce, Gerrale Pde., Cronulla	91916	1950	Road Match	96m
	BEAUTY SALONS &/OR LADIES' HAIRDRESSERS	Noelene, Gerrale Pde., Cronulla	7608	1950	Road Match	96m
119	RESTAURANTS.	Beadies Coffee With Style, 7 Surf Rd., Cronulla. 2230	81144	1986	Road Match	107m
	REAL ESTATE AGENTS.	Blyth Real Estate (Cronulla) Pty. Ltd., 11 Surf Rd., Cronulla. 2230	79177	1986	Road Match	107m
	REAL ESTATE AGENTS. (R2555)	Blyth Real Estate, 11 Surf Rd., Cronulla. 2230.	68663	1982	Road Match	107m

Map Id	Business Activity	Premise	Ref No.	Year	Location Confidence	Distance to Road Corridor or Area
119	LIBRARIES-PUBLIC.	Cronulla Public Library, Surf Rd., Cronulla. 2230	40219	1978	Road Match	107m
	LIBRARIES-PUBLIC.	Cronulla Public Library., Surf Rd., Cronulla. 2230	47474	1975	Road Match	107m
	REAL ESTATE AGENTS &/OR VALUERS.	Porter, D. Pty. Ltd., 11 Surf Rd., Cronulla. 2230	72822	1975	Road Match	107m
	REAL ESTATE AGENTS/VALUERS(R205)	Central Real Estate (Cronulla) Pty. Ltd., 11 Surf Rd., Cronulla	355102	1970	Road Match	107m
	CLUBS & SPORTING BODIES (C487)	Cronulla Chess Club., 9a Surf Rd., Cronulla	284158	1970	Road Match	107m
	LIBRARIES-PUBLIC (L460)	Cronulla Public Library., 7-9 Surf Rd., Cronulla	323286	1970	Road Match	107m
	Real Estate Agents/Valuers	Central Real Estate (Cronulla) Pty. Ltd., 11 Surf Rd. Cronulla	139118	1965	Road Match	107m
	Business Agents &/or Brokers	Central Real Estate (Cronulla) Pty. Ltd., 11 Surf Rd., Cronulla	57426	1965	Road Match	107m
	Insurance Agents	Central Real Estate (Cronulla) Pty. Ltd., 11 Surf Rd., Cronulla	104154	1965	Road Match	107m
	Libraries - Public	Cronulla Public Library, 7-9 Surf Rd., Cronulla	107844	1965	Road Match	107m
	LIBRARIES—PUBLIC	Cronulla Public Library, 7-9 Surf Rd., Cronulla	331634	1961	Road Match	107m
	ELECTRICAL SUPPLIES/APPLIANCES RETAILERS	Laurens, A., 11 Surf Rd., Cronulla	303254	1961	Road Match	107m
	ELECTRICAL CONTRACTORS-LICENSED	Waters, R. T. A., "Electricity House," 11 Surf Rd., Cronulla	302695	1961	Road Match	107m
	CAFES, TEA ROOMS, COFFEE LOUNGES, Etc.	Christie, L., 9 Surf Rd., Cronulla	15348	1950	Road Match	107m
	RADIO SALES &/OR SERVICEMEN	Cronulla (Waters) Electrical and Wireless Services, 11 Surf Rd., Cronulla	97099	1950	Road Match	107m
MILK BARS & CONFECTIONERS	Leons, 7 Surf St., Cronulla	76946	1950	Road Match	107m	
INSURANCE AGENTS	Monro and Buist, Surf Rd., Cronulla	64936	1950	Road Match	107m	
120	ICE MANUFACTURERS & VENDORS	Cronulla Ice Works, Elouera Rd., Cronulla	63831	1950	Road Match	110m
121	TAXIS	Cronulla Taxi & Hire Service, Wilbar Ave., Cronulla	255696	1961	Road Match	129m
	REAL ESTATE AGENTS/VALUERS	Gosling, G. A. H., Wilbar Ave. CRONULLA	365611	1961	Road Match	129m
	HIRE CAR SERVICES	Cronulla Cab & Hire Service, Wilbar Ave., Cronulla	62161	1950	Road Match	129m
	TAXIS	Cronulla Cab and Hire Service (Hume and Harris, Proprs.), Wilbar Ave., Cronulla	107316	1950	Road Match	129m

Reproduced with permission of UBD and Hardie Grant Media Pty Ltd DD 01/08/2018

Dry Cleaners, Motor Garages & Service Stations

Cronulla Town Centre Plaza, Cronulla, NSW 2230



Legend Site Boundary Buffer 500m Property Boundary Business directory records mapped to a specific premise Business directory records mapped to a road intersection Business directory records mapped to a road corridor Business directory records mapped to a general area		Scale: 	Coordinate System: GDA 1994 MGA Zone 56 Date: 23 January 2023
Data Sources: Reproduced with permission of UBD and Hardie Grant Media Pty Ltd DD 01/08/2018 Property Boundaries © NSW Department Finance, Services & Innovation 2023			

Historical Business Directories

Cronulla Town Centre Plaza, Cronulla, NSW 2230

Dry Cleaners, Motor Garages & Service Stations 1948-1993 Premise or Road Intersection Matches

Dry Cleaners, Motor Garages & Service Stations from UBD Business Directories, mapped to a premise or road intersection, within the dataset buffer.

Note: The Universal Business Directories were published between 1948 and 1993. Dry Cleaners, Motor Garages & Service Stations have been extracted from all of these directories except the following years 1951, 1955, 1957, 1960, 1963, 1973, 1974, 1977, 1987.

Map Id	Business Activity	Premise	Ref No.	Year	Location Confidence	Distance to Property Boundary or Road Intersection	Direction
1	DRY CLEANERS & PRESSERS.	Lawrence Dry Cleaners, 26 Cronulla St., Cronulla. 2230	53165	1988	Premise Match	0m	East
	DRY CLEANERS & PRESSERS.	Lawrence Dry Cleaners, 26 Cronulla St., Cronulla. 2230	25389	1986	Premise Match	0m	East
	DRY CLEANERS & PRESSERS.	Lawrence Dry Cleaners, 26 Cronulla St., Cronulla. 2230	34625	1985	Premise Match	0m	East
	DRY CLEANERS & PRESSERS.	Lawrence Dry Cleaners, 26 Cronulla St., Cronulla. 2230	22065	1984	Premise Match	0m	East
	DRY CLEANERS & PRESSERS.	Lawrence Dry Cleaners., 26 Cronulla St., Cronulla 2230	8634	1983	Premise Match	0m	East
	DRY CLEANERS & PRESSERS.(D8500)	Lawrence Dry Cleaners, 26 Cronulla St., Cronulla. 2230.	23925	1982	Premise Match	0m	East
	DRY CLEANERS & PRESSERS.	Lawrence Dry Cleaners., 26 Cronulla St., Cronulla. 2230	63395	1981	Premise Match	0m	East
	DRY CLEANERS, PRESSERS &/OR DYERS.	Lawrence Dry Cleaners., 26 Cronulla St., Cronulla. 2230	46819	1980	Premise Match	0m	East
	DRY CLEANERS, PRESSERS &/OR DYERS.	Lawrence Dry Cleaners & Dyers Pty. Ltd., 26 Cronulla St., Cronulla. 2230.	35414	1979	Premise Match	0m	East
	DRY CLEANERS, PRESSERS &/OR DYERS	Lawrence Dry Cleaners & Dyers Pty. Ltd., 26 Cronulla St., Cronulla. 2230	20834	1978	Premise Match	0m	East
	DRY CLEANERS, PRESSERS &/OR DYERS.	Cronulla Dry Cleaners & Dyers Pty. Ltd., 26 Cronulla St., Cronulla 2230	23460	1976	Premise Match	0m	East
	DRY CLEANERS, PRESSERS &/OR DYERS.	Cronulla Dry Cleaners & Dyers Pty. Ltd., 26 Cronulla St., Cronulla. 2230	23984	1975	Premise Match	0m	East
	DRY CLEANERS, PRESSERS &/OR DYERS.	Cronulla Dry Cleaners & Dyers Pty. Ltd., 26 Cronulla St Cronulla	2837	1972	Premise Match	0m	East
	DRY CLEANERS, PRESSERS &/OR DYERS	Cronulla Dry Cleaners & Dyers Pty. Ltd., 26 Cronulla St., Cronulla	50992	1971	Premise Match	0m	East
	DRY CLEANERS,PRESSERS /DYERS (D710)	Cronulla Dry Cleaners & Dyers Pty. Ltd., 26 Cronulla St., Cronulla	292258	1970	Premise Match	0m	East
	DRY CLEANERS, PRESSERS/ DYERS	Cronulla Dry Cleaners & Dyers Pty. Ltd., 26 Cronulla St Cronulla	37065	1969	Premise Match	0m	East
	DRY CLEANERS, PRESSERS/DYERS	Cronulla Dry Cleaners & Dyers Pty. Ltd., 26 Cronulla st., Cronulla	20530	1968	Premise Match	0m	East
	DRY CLEANERS, PRESSERS/ DYERS	Cronulla Dry Cleaners & Dyers Pty. Ltd., 26 Cronulla St Cronulla	6085	1967	Premise Match	0m	East
	DRY CLEANERS, PRESSERS/ DYERS	Cronulla Dry Cleaners & Dyers Pty. Ltd., 26 Cronulla St Cronulla	52616	1966	Premise Match	0m	East
	Dry Cleaners, Pressers/Dyers	Cronulla Dry Cleaners & Dyers Pty. Ltd., 26 Cronulla St., Cronulla	76127	1965	Premise Match	0m	East
	DRY CLEANERS, PRESSERS/ DYERS.	Cronulla Dry Cleaners & Dyers Pty. Ltd., 26 Cronulla St., Cronulla	42977	1964	Premise Match	0m	East

Map Id	Business Activity	Premise	Ref No.	Year	Location Confidence	Distance to Property Boundary or Road Intersection	Direction
1	DRY CLEANERS, PRESSERS/DYERS.	Cronulla Dry Cleaners & Dyers Pty. Ltd., 26 Cronulla St Cronulla	24733	1962	Premise Match	0m	East
	DRY CLEANERS, PRESSERS / DYERS	Cronulla Dry Cleaners & Dyers Pty. Ltd., 26 Cronulla St., Cronulla	299086	1961	Premise Match	0m	East
2	MOTOR GARAGES & SERVICE STATIONS.	Amoco Cronulla Service Station, 2 Cronulla St., Cronulla. 2230	63888	1986	Premise Match	0m	North
	MOTOR GARAGES & SERVICE STATIONS.	Amoco Cronulla Service Station, 2 Cronulla St., Cronulla. 2230	38905	1985	Premise Match	0m	North
	MOTOR GARAGES &/OR ENGINEERS &/OR SERVICE STATIONS.	Amoco Cronulla Service Station, 2 Cronulla St., Cronulla. 2230	22287	1984	Premise Match	0m	North
	MOTOR GARAGES &/OR ENGINEERS &/OR SERVICE STATIONS.	Amoco Cronulla Service Station., 2 Cronulla St., Cronulla. 2230	8879	1983	Premise Match	0m	North
	MOTOR GARAGES &/OR ENGINEERS &/OR SERVICE STATIONS. (M6860)	Amoco Cronulla Service Station, 2 Cronulla St., Cronulla. 2230.	55963	1982	Premise Match	0m	North
	MOTOR GARAGES &/OR ENGINEERS &/OR SERVICE STATIONS.	Amoco Cronulla Service Station., 2 Cronulla St., Cronulla. 2230	63632	1981	Premise Match	0m	North
	MOTOR GARAGES &/OR ENGINEERS &/OR SERVICE STATIONS.	Amoco Cronulla Service Station., 2 Cronulla St., Cronulla. 2230	50105	1980	Premise Match	0m	North
	MOTOR GARAGES &/OR ENGINEERS &/OR SERVICE STATIONS.	Amoco Service Station., 2 Cronulla St., Cronulla. 2230.	35650	1979	Premise Match	0m	North
	MOTOR SERVICE STATIONS-PETROL, OIL, ETC.	Amoco Service Station., Cnr Cronulla St & The Kingsway Cronulla	31117	1968	Premise Match	0m	North
	MOTOR SERVICE STATIONS-PETROL, OIL, ETC.	Amoco Service Station., Cnr Cronulla St & The Kingsway Cronulla	15596	1967	Premise Match	0m	North
	MOTOR SERVICE STATIONS-PETROL, OIL, ETC.	Amoco Service Station., Cnr Cronulla St & The Kingsway Cronulla	1167	1966	Premise Match	0m	North
	Motor Service Stations - Petrol, Oil, Etc.	Amoco Service Station, Cnr. Cronulla St. & The Kingsway Cronulla	125610	1965	Premise Match	0m	North
	MOTOR SERVICE STATIONS-PETROL, OIL, ETC.	Amoco Service Station., Cnr Cronulla St & The Kingsway Cronulla	51878	1964	Premise Match	0m	North
	3	DRY CLEANERS, PRESSERS &/OR DYERS.	Surfari Dry Cleaners., 24 Cronulla St Cronulla	7289	1972	Premise Match	0m
DRY CLEANERS, PRESSERS &/OR DYERS		Surfari Dry Cleaners., 24 Cronulla St Cronulla	55048	1971	Premise Match	0m	East
DRY CLEANERS,PRESSERS /DYERS (D710)		Surfari Dry Cleaners., 24 Cronulla St., Cronulla	292537	1970	Premise Match	0m	East
DRY CLEANERS, PRESSERS/ DYERS		Surfari Dry Cleaners., 24 Cronulla St Cronulla	37341	1969	Premise Match	0m	East
DRY CLEANERS, PRESSERS/DYERS		Surfari Dry Cleaners., 24 Cronulla St Cronulla	20797	1968	Premise Match	0m	East
DRY CLEANERS, PRESSERS/ DYERS		Surfari Dry Cleaners., 24 Cronulla St Cronulla	6351	1967	Premise Match	0m	East
DRY CLEANERS, PRESSERS/ DYERS		Surfari Dry Cleaners., 24 Cronulla St., Cronulla	55400	1966	Premise Match	0m	East
4	MOTOR GARAGES & ENGINEERS	Motorways (Caringbah) Pty. Ltd., 15 Cronulla St Cronulla	21325	1968	Premise Match	0m	South West
	MOTOR GARAGES & ENGINEERS.	Motorways (Caringbah) Pty. Ltd., 15 Cronulla St Cronulla	6975	1967	Premise Match	0m	South West
	MOTOR GARAGES & ENGINEERS.	Motorways., 15 Cronulla St., Cronulla	55929	1966	Premise Match	0m	South West

Map Id	Business Activity	Premise	Ref No.	Year	Location Confidence	Distance to Property Boundary or Road Intersection	Direction
5	Motor Garages & Engineers	Owen, John Pty. Ltd., 15-19 Cronulla St. Cronulla	122480	1965	Premise Match	0m	North West
	MOTOR GARAGES & ENGINEERS	Owen John Pty. Ltd., 15-19 Cronulla St Cronulla	43683	1964	Premise Match	0m	North West
	MOTOR GARAGES & ENGINEERS.	Owen John Pty. Ltd., 15-19 Cronulla St Cronulla	29220	1962	Premise Match	0m	North West
	MOTOR GARAGES & ENGINEERS	Geissler-Morris, 15-19 Cronulla St., CRONULLA	347209	1961	Premise Match	0m	North West
	MOTOR GARAGES & ENGINEERS (M636).	Geissler, A. Pty. Ltd. (Mobilgas), 19 Cronulla St., Cronulla	65392	1959	Premise Match	0m	North West
6	DRY CLEANERS, PRESSERS/DYERS	Cronulla Dry Cleaners Pty. Ltd., 28-30 Cronulla St., Crnula	10023	1959	Premise Match	0m	East
	DRY CLEANERS, PRESSERS & DYERS	Cleaners Pty. Ltd., 28-30 Cronulla St	214	1958	Premise Match	0m	East
	DRY CLEANERS, PRESSERS & DYERS.	Cronulla Dry Cleaners Pty. Ltd., 28-30 Cronulla St Crnula	54810	1956	Premise Match	0m	East
7	MOTOR GARAGE/ENGINEERS.	Cronulla Service Station., 34 Cronulla St Cronulla	909	1958	Premise Match	0m	East
	MOTOR GARAGES &/OR ENGINEERS.	Cronulla Service Station., 34 Cronulla St Cronulla	57506	1956	Premise Match	0m	East
	MOTOR GARAGES &/OR ENGINEERS.	Cronulla Service Station., 34 Curranulla St Cronulla	49126	1954	Premise Match	0m	East
	MOTOR GARAGES &/OR ENGINEERS.	Cronulla Service Station, 34 Curranulla St., Cronulla	39877	1953	Premise Match	0m	East
	MOTOR GARAGES &/OR ENGINEERS.	Cronulla Service Station Pty. Ltd., 34 Curranulla St., Cronulla	31535	1952	Premise Match	0m	East
	MOTOR SERVICE STATIONS-PETROL, Etc.	Cronulla Service Station Pty. Ltd., 34 Cronulla St., Cronulla	85904	1950	Premise Match	0m	East
	MOTOR GARAGES &/OR ENGINEERS	Cronulla Service Station Pty. Ltd., 34 Curranulla St., Cronulla	83644	1950	Premise Match	0m	East
	MOTOR GARAGES &/OR ENGINEERS.	Cronulla Service Station Pty. Ltd., 34 Curranulla St Cronulla	17945	1948-49	Premise Match	0m	East
8	MOTOR GARAGE/ENGINEERS.	Weekes C. E. Pty. Ltd., 25 Cronulla St Cronulla	9266	1958	Premise Match	0m	West
	MOTOR GARAGES &/OR ENGINEERS.	Weekes C. E. Pty. Ltd., 25 Cronulla St Cronulla	61675	1956	Premise Match	0m	West
	MOTOR GARAGES &/OR ENGINEERS.	Weekes C E Pty Ltd., 25 Cronulla St Cronulla	44685	1954	Premise Match	0m	West
	MOTOR GARAGES &/OR ENGINEERS.	Weekes C. E. Pty. Ltd., 25 Cronulla St Cronulla	54299	1954	Premise Match	0m	West
	MOTOR GARAGES &/OR ENGINEERS.	Weekes C E Pty Ltd., 25 Cronulla St Cronulla	36482	1953	Premise Match	0m	West
	MOTOR GARAGES &/OR ENGINEERS.	Weekes C. E. Pty. Ltd., 25 Cronulla St., Cronulla	43917	1953	Premise Match	0m	West
9	DRY CLEANERS, PRESSERS & DYERS.	Cronulla Dry Cleaners & Dyers Pty. Ltd., 20 Cronulla St Cronulla	44334	1954	Premise Match	0m	North East
10	DRY CLEANERS, PRESSERS & DYERS	Ralphs Pty. Ltd. 14 Curranulla St., Cronulla	35621	1950	Premise Match	0m	North East
11	MOTOR GARAGE & SERVICE STATIONS.	Cronulla Auto Port, 35 Kingsway, Cronulla. 2230	64919	1989	Premise Match	50m	North
	MOTOR GARAGES & SERVICE STATIONS.	Cronulla Auto Port, 35 Kingsway, Cronulla. 2230	59125	1988	Premise Match	50m	North
	MOTOR GARAGES & SERVICE STATIONS.	Cronulla Auto Port, 35 Kingsway, Cronulla. 2230	64519	1986	Premise Match	50m	North
	MOTOR GARAGES & SERVICE STATIONS.	Cronulla Auto Port, 35 Kingsway Cronulla. 2230	39520	1985	Premise Match	50m	North
	MOTOR GARAGES &/OR ENGINEERS &/OR SERVICE STATIONS.	Cronulla Auto Port, 35 Kingsway, Cronulla. 2230	28102	1984	Premise Match	50m	North
	MOTOR GARAGES &/OR ENGINEERS &/OR SERVICE STATIONS.	Cronulla Auto Port., 35 Kingsway Cronulla. 2230	14525	1983	Premise Match	50m	North

Map Id	Business Activity	Premise	Ref No.	Year	Location Confidence	Distance to Property Boundary or Road Intersection	Direction
11	MOTOR GARAGES &/OR ENGINEERS &/OR SERVICE STATIONS. (M6860)	Cronulla Auto Port, 35 Kingsway, Cronulla. 2230.	56585	1982	Premise Match	50m	North
	MOTOR GARAGES &/OR ENGINEERS &/OR SERVICE STATIONS.	Cronulla Auto Port., 35 Kingsway., Cronulla. 2230.	3137	1981	Premise Match	50m	North
	MOTOR GARAGES &/OR ENGINEERS &/OR SERVICE STATIONS.	Cronulla Auto Port., 35 Kingsway., Cronulla. 2230	52780	1980	Premise Match	50m	North
	MOTOR GARAGES &/OR ENGINEERS &/OR SERVICE STATIONS.	Cronulla Auto Port., 35 Kingsway. Cronulla. 2230.	41330	1979	Premise Match	50m	North
	MOTOR GARAGES &/OR ENGINEERS &/OR SERVICE STATIONS.	Cronulla Auto Port, 35 Kingsway, Cronulla. 2230	49861	1978	Premise Match	50m	North
	MOTOR GARAGES &/OR ENGINEERS &/OR SERVICE STATIONS.	Cronulla Auto Port., 35 Kingsway Cronulla 2230	29794	1976	Premise Match	50m	North
	MOTOR GARAGES &/OR ENGINEERS.	Cronulla Auto Port., 35 Kingsway., Cronulla. 2230	58723	1975	Premise Match	50m	North
	MOTOR GARAGES &/OR ENGINEERS.	Cronulla Auto Port., 35 The Kingsway Cronulla	7884	1972	Premise Match	50m	North
	MOTOR GARAGES &/OR ENGINEERS.	Cronulla Auto Port., 35 The Kingsway Cronulla	56573	1971	Premise Match	50m	North
	MOTOR GARAGES & ENGINEERS(M6S6)	Cronulla Auto Port., 35 The Kingsway., Cronulla	337158	1970	Premise Match	50m	North
	MOTOR GARAGES & ENGINEERS(M6S6)	Cronulla Auto Port., 35 The Kingsway., CRONULLA	337640	1970	Premise Match	50m	North
	MOTOR GARAGES & ENGINEERS.	Cronulla Auto Port., 35 The Kingsway Cronulla	41979	1969	Premise Match	50m	North
	MOTOR SERVICE STATIONS-PETROL, OIL, ETC.	Cronulla Auto Port., 25 The Kingsway Cronulla	31120	1968	Premise Match	50m	North
	MOTOR GARAGES & ENGINEERS	Cronulla Auto Port., 35 The Kingsway Cronulla	21321	1968	Premise Match	50m	North
	MOTOR SERVICE STATIONS-PETROL, OIL, ETC.	Cronulla Auto Port., 25 The Kingsway Cronulla	15599	1967	Premise Match	50m	North
	MOTOR GARAGES & ENGINEERS.	Cronulla Auto Port., 35 The Kingsway Cronulla	6971	1967	Premise Match	50m	North
	MOTOR SERVICE STATIONS-PETROL, OIL, ETC.	Cronulla Auto Port., 25 The Kingsway Cronulla	1170	1966	Premise Match	50m	North
	MOTOR GARAGES & ENGINEERS.	Cronulla Auto Port., 35 The Kingsway., Cronulla	55925	1966	Premise Match	50m	North
	Motor Garages & Engineers	Cronulla Auto Port, 35 The Kingsway Cronulla	122477	1965	Premise Match	50m	North
	MOTOR GARAGES & ENGINEERS	Cronulla Auto Port., 35 The Kingsway Cronulla	43680	1964	Premise Match	50m	North
	MOTOR SERVICE STATIONS-PETROL, OIL, ETC.	Cronulla Auto Port (Shell), 25 Kingsway Cronulla	38080	1962	Premise Match	50m	North
	MOTOR GARAGES & ENGINEERS.	Cronulla Auto Port., 35 The Kingsway Cronulla	29218	1962	Premise Match	50m	North
	MOTOR GARAGES & ENGINEERS.	Cronulla Auto Port., 35 The Kingsway Cronulla	29217	1962	Premise Match	50m	North
	MOTOR SERVICE STATIONS—PETROL, OIL, Etc.	Cronulla Auto Port (Shell), 25 Kingsway CRONULLA	350513	1961	Premise Match	50m	North
	MOTOR GARAGES & ENGINEERS	Cronulla Auto Port, Kingsway & Croydon St. CRONULLA	346980	1961	Premise Match	50m	North
	MOTOR SERVICE STATIONS-PETROL, OIL, ETC.	Cronulla Auto Port (Shell), 25 Kingsway Rd Cronulla	24118	1959	Premise Match	50m	North

Map Id	Business Activity	Premise	Ref No.	Year	Location Confidence	Distance to Property Boundary or Road Intersection	Direction
11	MOTOR GARAGES & ENGINEERS (M636).	Cronulla Auto Port., Kingsway & Croydon St., Cronulla	65390	1959	Premise Match	50m	North
	MOTOR SERVICE STATIONS-PETROL, ETC.	Gar Motor Service Station., 31 Kingsway Cronulla	9532	1958	Premise Match	50m	North
	MOTOR SERVICE STATIONS-PETROL, ETC.	Gar Motor Service Station., 31 Kingsway Cronulla	61907	1956	Premise Match	50m	North
12	MOTOR GARAGE/ENGINEERS.	Kingsway Motor And Engineering., 34 Kingsway Cronulla	4404	1958	Premise Match	55m	North West
	MOTOR GARAGES &/OR ENGINEERS.	Kingsway Motor And Engineering., 34 Kingsway Cronulla	57926	1956	Premise Match	55m	North West
	MOTOR GARAGES &/OR ENGINEERS.	Kingsway Motor And Engineering., 34 Kingsway Cronulla	49526	1954	Premise Match	55m	North West
	MOTOR GARAGES &/OR ENGINEERS.	Kingsway Motor And Engineering., 34 Kingsway Rd., Cronulla	40229	1953	Premise Match	55m	North West
	MOTOR GARAGES &/OR ENGINEERS.	Kingsway Motor And Engineering. 34 Kingsway, Cronulla	31834	1952	Premise Match	55m	North West
	MOTOR GARAGES &/OR ENGINEERS	Kingsway Motor and Engineering, 34 Kingsway, Cronulla	83959	1950	Premise Match	55m	North West
	MOTOR SERVICE STATIONS-PETROL, Etc.	Kingsway Motor Engineers, 34 Kingsway, Cronulla	86109	1950	Premise Match	55m	North West
	MOTOR GARAGES &/OR ENGINEERS.	Kingsway Motor & Engineering Kingsway., Cronulla	17647	1948-49	Premise Match	55m	North West
	MOTOR GARAGES &/OR ENGINEERS.	Kingsway Motor And Engineering., 34 Kingsway Cronulla	22522	1948-49	Premise Match	55m	North West
13	MOTOR GARAGES &/OR ENGINEERS &/OR SERVICE STATIONS.	Blue Pacific Motors., 38 Kingsway Cronulla 2230	25138	1976	Premise Match	81m	North West
	MOTOR GARAGES &/OR ENGINEERS.	Blue Pacific Motors, 38 Kingsway, Cronulla. 2230	58448	1975	Premise Match	81m	North West
	MOTOR GARAGES &/OR ENGINEERS.	Blue Pacific Motors., 38 The Kingsway Cronulla	7880	1972	Premise Match	81m	North West
	MOTOR GARAGES &/OR ENGINEERS.	Blue Pacific Motors., 38 The Kingsway Cronulla	56569	1971	Premise Match	81m	North West
	MOTOR GARAGES & ENGINEERS(M6S6)	Blue Pacific Motors., 38 The Kingsway., Cronulla	337323	1970	Premise Match	81m	North West
	MOTOR GARAGES & ENGINEERS(M6S6)	Blue Pacific Motors., 38 The Kingsway., CRONULLA	337324	1970	Premise Match	81m	North West
	MOTOR GARAGES & ENGINEERS.	Blue Pacific Motors., 38 The Kingsway Cronulla	41976	1969	Premise Match	81m	North West
	MOTOR GARAGES & ENGINEERS	Blue Pacific Motors., 38 The Kingsway Cronulla	21320	1968	Premise Match	81m	North West
MOTOR GARAGES & ENGINEERS.	Blue Pacific Motors., 38 The Kingsway Cronulla	6970	1967	Premise Match	81m	North West	
14	DRY CLEANERS, PRESSERS &/OR DYERS.	Forrest Dry Cleaners Pty. Ltd., 39 The Kingsway Cronulla	2898	1972	Premise Match	85m	North West
	DRY CLEANERS, PRESSERS &/OR DYERS	Forrest Dry Cleaners Pty. Ltd., 39 The Kingsway Cronulla	51050	1971	Premise Match	85m	North West
	DRY CLEANERS.PRESSERS /DYERS (D710)	Forrest Dry Cleaners Pty. Ltd., 39 The Kingsway., Cronulla	292305	1970	Premise Match	85m	North West
	DRY CLEANERS, PRESSERS/ DYERS	Forrest Dry Cleaners Pty. Ltd., 39 The Kingsway Cronulla	37111	1969	Premise Match	85m	North West
	DRY CLEANERS, PRESSERS/DYERS	Forrest Dry Cleaners Pty Ltd., 39 The Kingsway Cronulla	20572	1968	Premise Match	85m	North West
	DRY CLEANERS, PRESSERS/ DYERS	Forrest Dry Cleaners Pty. Ltd., 39 The Kingsway Cronulla	6128	1967	Premise Match	85m	North West
	Dry Cleaners, Pressers/Dyers	Forrest Dry Cleaners Pty. Ltd., 39 The Kingsway, Cronulla	76163	1965	Premise Match	85m	North West
	DRY CLEANERS, PRESSERS/ DYERS.	Forrest Dry Cleaners Pty. Ltd., 39 The Kingsway Cronulla	43013	1964	Premise Match	85m	North West
15	MOTOR GARAGES &/OR ENGINEERS.	West A. E., 42 Kingsway Cronulla	7888	1972	Premise Match	99m	North West

Map Id	Business Activity	Premise	Ref No.	Year	Location Confidence	Distance to Property Boundary or Road Intersection	Direction
15	MOTOR GARAGES & ENGINEERS	West A. E., 42 The Kingsway Cronulla	21327	1968	Premise Match	99m	North West
	MOTOR GARAGES & ENGINEERS.	West A. E., 42 The Kingsway., Cronulla	6977	1967	Premise Match	99m	North West
	MOTOR GARAGES & ENGINEERS.	West A. E., 42 The Kingsway., Cronulla	55931	1966	Premise Match	99m	North West
	MOTOR GARAGES & ENGINEERS (M636).	Haris, G. V., 44 Kingsway., Cronulla	65393	1959	Premise Match	99m	North West
16	MOTOR GARAGES & SERVICE STATIONS.	Caltex Cronulla Service Station, 14 Gerrale St., Cronulla. 2230	18758	1993	Premise Match	116m	South East
	Motor Garages & Service Stations	Caltex Cronulla Service Station, 14 Gerrale St, Cronulla 2230	97592	1991	Premise Match	116m	South East
	MOTOR GARAGES & SERVICE STATIONS.	Caltex Cronulla Service Station, 14 Gerrale St., Cronulla. 2230	11293	1990	Premise Match	116m	South East
	MOTOR GARAGE & SERVICE STATIONS.	Caltex Cronulla Service Station, 14 Gerrale St., Cronulla. 2230	64734	1989	Premise Match	116m	South East
	MOTOR GARAGES & SERVICE STATIONS.	Caltex Cronulla Service Station, 14 Gerrale St., Cronulla. 2230	53855	1988	Premise Match	116m	South East
	MOTOR GARAGES & SERVICE STATIONS.	Caltex Cronulla Service Station, 14 Gerrale St., Cronulla. 2230	64326	1986	Premise Match	116m	South East
	MOTOR GARAGES & SERVICE STATIONS.	Caltex Cronulla Service Station, 14 Gerrale St., Cronulla. 2230	39326	1985	Premise Match	116m	South East
	MOTOR GARAGES & /OR ENGINEERS & /OR SERVICE STATIONS.	Caltex Cronulla Service Station, 14 Gerrale St., Cronulla. 2230	27935	1984	Premise Match	116m	South East
	MOTOR GARAGES & /OR ENGINEERS & /OR SERVICE STATIONS.	Caltex Cronulla Service Station., 14 Gerrale St., Cronulla 2230	14352	1983	Premise Match	116m	South East
	MOTOR GARAGES & /OR ENGINEERS & /OR SERVICE STATIONS. (M6860)	Caltex Cronulla Service Station, 14 Gerrale St., Cronulla. 2230.	56405	1982	Premise Match	116m	South East
	MOTOR GARAGES & /OR ENGINEERS & /OR SERVICE STATIONS.	Caltex Cronulla Service Station., 14 Gerrale St., Cronulla. 2230	64079	1981	Premise Match	116m	South East
	MOTOR GARAGES & /OR ENGINEERS & /OR SERVICE STATIONS.	Caltex Cronulla Service Station., 14 Gerrale St., Cronulla. 2230	51586	1980	Premise Match	116m	South East
	MOTOR GARAGES & /OR ENGINEERS & /OR SERVICE STATIONS.	Caltex Service Station., 14 Gerrale St., Cronulla. 2230.	41150	1979	Premise Match	116m	South East
	MOTOR GARAGES & /OR ENGINEERS & /OR SERVICE STATIONS.	Caltex Service Station. 14 Gerrale St., Cronulla.	49694	1978	Premise Match	116m	South East
	MOTOR GARAGES & /OR ENGINEERS & /OR SERVICE STATIONS.	Caltex Service Station., 14 Gerrale St., Cronulla 2230	29662	1976	Premise Match	116m	South East
	MOTOR GARAGES & /OR ENGINEERS.	Caltex Service Station, 14 Gerrale St., Cronulla.	58611	1975	Premise Match	116m	South East
	MOTOR GARAGES & /OR ENGINEERS.	Caltex Service Station., 14 Gerrale St., Cronulla	7882	1972	Premise Match	116m	South East
	MOTOR GARAGES & /OR ENGINEERS.	Caltex Service Station., 14 Gerrale St Cronulla	56571	1971	Premise Match	116m	South East
	MOTOR GARAGES & ENGINEERS(M6S6)	Caltex Service Station., 14 Gerrale St., Cronulla	337490	1970	Premise Match	116m	South East
	MOTOR GARAGES & ENGINEERS.	White E., 14 Gerrale St Cronulla	41985	1969	Premise Match	116m	South East
	MOTOR SERVICE STATIONS-PETROL, OIL, ETC.	Willock Wal., 14 Gerrale St Cronulla	31124	1968	Premise Match	116m	South East
	MOTOR SERVICE STATIONS-PETROL, OIL, ETC.	Willock Wal., 14 Gerrale St Cronulla	15603	1967	Premise Match	116m	South East

Map Id	Business Activity	Premise	Ref No.	Year	Location Confidence	Distance to Property Boundary or Road Intersection	Direction
16	MOTOR SERVICE STATIONS-PETROL, OIL, ETC.	Willock Wal., 14 Gerrale St Cronulla	1174	1966	Premise Match	116m	South East
	Motor Service Stations - Petrol, Oil, Etc.	Willock, Wal, 14 Gerrale St. Cronulla	125613	1965	Premise Match	116m	South East
	MOTOR SERVICE STATIONS-PETROL, OIL, ETC.	Willock Wal., 14 Gerrale St Cronulla	51881	1964	Premise Match	116m	South East
	MOTOR SERVICE STATIONS-PETROL, OIL, ETC.	Willock Wal., 14 Gerrale St Cronulla	38085	1962	Premise Match	116m	South East
	MOTOR SERVICE STATIONS—PETROL, OIL, Etc.	Willock, Wal, 14 Gerrale St. Cronulla	351300	1961	Premise Match	116m	South East
17	MOTOR GARAGES &/OR ENGINEERS &/OR SERVICE STATIONS.	South Pacific Service Station., 51 Kingsway, Cronulla. 2230	34929	1976	Premise Match	144m	North West
	MOTOR GARAGES &/OR ENGINEERS.	South Pacific Service Station., 51 Kingsway., Cronulla. 2230	59556	1975	Premise Match	144m	North West
	MOTOR GARAGES &/OR ENGINEERS.	South Pacific Service Station., 51 Kingsway Cronulla	7887	1972	Premise Match	144m	North West
	MOTOR GARAGES &/OR ENGINEERS.	South Pacific Service Station., 51 Kingsway Cronulla	56576	1971	Premise Match	144m	North West
	MOTOR GARAGES & ENGINEERS(M6S6)	South Pacific Service Station., 51 Kingsway., CRONULLA	338631	1970	Premise Match	144m	North West
	MOTOR GARAGES & ENGINEERS(M6S6)	South Pacific Service Station., 51 Kingsway., Cronulla	338630	1970	Premise Match	144m	North West
	MOTOR GARAGES & ENGINEERS.	South Pacific Service Station., 51 Kingsway Cronulla	41983	1969	Premise Match	144m	North West
	MOTOR SERVICE STATIONS-PETROL, OIL, ETC.	South Pacific Service Station., 51 The Kingsway Cronulla	31123	1968	Premise Match	144m	North West
	MOTOR SERVICE STATIONS-PETROL, OIL, ETC.	South Pacific Service Station., 51 The Kingsway Cronulla	15602	1967	Premise Match	144m	North West
	MOTOR SERVICE STATIONS-PETROL, OIL, ETC.	South Pacific Service Station., 51 The Kingsway Cronulla	1173	1966	Premise Match	144m	North West
	Motor Service Stations - Petrol, Oil, Etc.	South Pacific Service Station, 51 The Kingsway Cronulla	125612	1965	Premise Match	144m	North West
	MOTOR SERVICE STATIONS-PETROL, OIL, ETC.	South Pacific Service Station., 51 The Kingsway Cronulla	51880	1964	Premise Match	144m	North West
	MOTOR GARAGES & ENGINEERS	South Pacific Service Station, 51-53 Kingsway CRONULLA	348168	1961	Premise Match	144m	North West
	MOTOR GARAGES & ENGINEERS (M636).	South Pacific Service Station., 51-53 Kingsway., Cronulla	65394	1959	Premise Match	144m	North West
	18	MOTOR GARAGES & SERVICE STATIONS.	BP Seaspray Service Station, The, 50 Kingsway, Cronulla. 2230	18690	1993	Premise Match	151m
Motor Garages & Service Stations		BP Seaspray Service Station, The, 50 Kingsway, Cronulla 2230	53600	1991	Premise Match	151m	North West
MOTOR GARAGES & SERVICE STATIONS.		BP Seaspray Service Sation, The 50 Kingsway Cronulla. 2230	11204	1990	Premise Match	151m	North West
MOTOR GARAGE & SERVICE STATIONS.		BP Seaspray Service Station, The, 50 Kingsway, Cronulla.2230	65834	1989	Premise Match	151m	North West
MOTOR GARAGES & SERVICE STATIONS.		BP Seaspray Service Station, The 50 Kingsway, Cronulla. 2230	53756	1988	Premise Match	151m	North West
MOTOR GARAGES & SERVICE STATIONS.		BP Seaspray Service Station, The, 50 Kingsway, Cronulla. 2230	64219	1986	Premise Match	151m	North West
MOTOR GARAGES & SERVICE STATIONS.		BP Seaspray Service Station, The 50 Kingsway Cronulla. 2230	39226	1985	Premise Match	151m	North West
MOTOR GARAGES &/OR ENGINEERS &/OR SERVICE STATIONS.		BP Seaspray Service Station, The 50 Kingsway Cronulla. 2230	27832	1984	Premise Match	151m	North West

Map Id	Business Activity	Premise	Ref No.	Year	Location Confidence	Distance to Property Boundary or Road Intersection	Direction
18	MOTOR GARAGES &/OR ENGINEERS &/OR SERVICE STATIONS.	BP Seaspray Service Station., The, 50 Kingsway, Cronulla. 2230	14268	1983	Premise Match	151m	North West
	MOTOR GARAGES &/OR ENGINEERS &/OR SERVICE STATIONS. (M6860)	BP Seaspray Service Station, The, 50 Kingsway, Cronulla. 2230.	56295	1982	Premise Match	151m	North West
	MOTOR GARAGES &/OR ENGINEERS &/OR SERVICE STATIONS.	BP Seaspray Service Station., The 50 Kingsway., Cronulla. 2230	63977	1981	Premise Match	151m	North West
	MOTOR GARAGES &/OR ENGINEERS &/OR SERVICE STATIONS.	BP Seaspray Service Station., The, 50 Kingsway., Cronulla. 2230	51478	1980	Premise Match	151m	North West
	MOTOR GARAGES &/OR ENGINEERS &/OR SERVICE STATIONS.	BP Seaspray Service Station, The, 50 Kingsway., Cronulla. 2230.	41077	1979	Premise Match	151m	North West
	MOTOR GARAGES &/OR ENGINEERS &/OR SERVICE STATIONS.	BP Seaspray Service Station, The, 50 Kingsway, Cronulla, 2230	49615	1978	Premise Match	151m	North West
	MOTOR GARAGES &/OR ENGINEERS &/OR SERVICE STATIONS.	BP Seaspray Service Station., The 50 Kingsway, Cronulla 2230	25328	1976	Premise Match	151m	North West
	MOTOR SERVICE STATIONS - PETROL, OIL	BP Seaspray Service Station. The., 50 Kingsway., Cronulla. 2230	61549	1975	Premise Match	151m	North West
	MOTOR GARAGES &/OR ENGINEERS.	BP Seaspray Service Station (The)., 50 Kingsway Cronulla	7881	1972	Premise Match	151m	North West
	MOTOR GARAGES &/OR ENGINEERS.	BP Seaspray Service Station (The)., 50 Kingsway Cronulla	56570	1971	Premise Match	151m	North West
	MOTOR GARAGES & ENGINEERS(M6S6)	BP Seaspray Service Station (The)., 50 Kingsway., CRONULLA	337401	1970	Premise Match	151m	North West
	MOTOR GARAGES & ENGINEERS(M6S6)	BP Seaspray Service Station (The)., 50 Kingsway., Cronulla	337400	1970	Premise Match	151m	North West
	MOTOR GARAGES & ENGINEERS.	BP Seaspray Service Station (The)., 50 Kingsway Cronulla	41977	1969	Premise Match	151m	North West
	MOTOR SERVICE STATIONS-PETROL, OIL, ETC.	BP Sea Spray Service Station (The)., The Kingsway Cronulla	31118	1968	Premise Match	151m	North West
	MOTOR SERVICE STATIONS-PETROL, OIL, ETC.	BP Sea Spray Service Station (The)., The Kingsway Cronulla	15597	1967	Premise Match	151m	North West
	MOTOR SERVICE STATIONS-PETROL, OIL, ETC.	BP Sea Spray Service Station (The)., The Kingsway Cronulla	1168	1966	Premise Match	151m	North West
	Motor Service Stations - Petrol, Oil, Etc.	Sea Spray Service Station (The), Cnr. The Kingsway & Wilbar Ave. Cronulla	125611	1965	Premise Match	151m	North West
	MOTOR SERVICE STATIONS-PETROL, OIL, ETC.	Sea Spray Service Station (The)., Cnr The Kingsway & Wilbar Ave Cronulla	51879	1964	Premise Match	151m	North West
	MOTOR SERVICE STATIONS-PETROL, OIL, ETC.	Sea Spray Service Station (The)., Cnr The Kingsway & Wilbar Ave Cronulla	38083	1962	Premise Match	151m	North West
	MOTOR GARAGES & ENGINEERS	Sea Spray Service Station (The), Cnr. The Kingsway & Wilbar Ave., CRONULLA	348111	1961	Premise Match	151m	North West
	MOTOR SERVICE STATIONS—PETROL, OIL, Etc.	Sea Spray Service Station (The), Cnr. The Kingsway & Wilbar Ave., CRONULLA	351067	1961	Premise Match	151m	North West
	MOTOR SERVICE STATIONS-PETROL., OIL, ETC.	Sea Spray Service Station (C.O.R.), 46 Kingsway Cronulla	24120	1959	Premise Match	151m	North West
19	DRY CLEANERS, PRESSERS/ DYERS	Forrest Drycleaners., 110 Cronulla St Cronulla	52657	1966	Premise Match	152m	South
20	MOTOR GARAGES & ENGINEERS.	Hansen A., 1 Wilbur Ave Cronulla	41982	1969	Premise Match	153m	North West

Map Id	Business Activity	Premise	Ref No.	Year	Location Confidence	Distance to Property Boundary or Road Intersection	Direction
21	MOTOR GARAGES & SERVICE STATIONS.	Total Cronulla Service Station, 52 Kingsway, Cronulla. 2230	65598	1986	Premise Match	189m	North West
	MOTOR GARAGES & SERVICE STATIONS.	Total Cronulla Service Station, 52 Kingsway Cronulla. 2230	45715	1985	Premise Match	189m	North West
	MOTOR GARAGES &/OR ENGINEERS &/OR SERVICE STATIONS.	Total Cronulla Service Station, 52 Kingsway Cronulla. 2230	34275	1984	Premise Match	189m	North West
	MOTOR GARAGES &/OR ENGINEERS &/OR SERVICE STATIONS.	Total Cronulla Service Station., 52 Kingsway Cronulla 2230	21718	1983	Premise Match	189m	North West
	MOTOR GARAGES &/OR ENGINEERS &/OR SERVICE STATIONS. (M6860)	Total Cronulla Service Station, 52 Kingsway, Cronulla. 2230.	57715	1982	Premise Match	189m	North West
	MOTOR GARAGES &/OR ENGINEERS &/OR SERVICE STATIONS.	Total Cronulla Service Station., 52 Kingsway., Cronulla 2230	8301	1981	Premise Match	189m	North West
	MOTOR GARAGES &/OR ENGINEERS &/OR SERVICE STATIONS.	Total Cronulla Service Station., 52 Kingsway., Cronulla. 2230	58986	1980	Premise Match	189m	North West
	MOTOR GARAGES &/OR ENGINEERS &/OR SERVICE STATIONS.	Total Cronulla., 52 Kingsway., Cronulla. 2230.	46482	1979	Premise Match	189m	North West
	MOTOR GARAGES &/OR ENGINEERS &/OR SERVICE STATIONS.	Hansen. Allan Motors, 52 Kingsway, Cronulla. 2230	50224	1978	Premise Match	189m	North West
	MOTOR GARAGES &/OR ENGINEERS &/OR SERVICE STATIONS.	West A. E. Motor Engineer., 52 Kingsway Cronulla 2230	35191	1976	Premise Match	189m	North West
	MOTOR GARAGES &/OR ENGINEERS.	West, A. E. Motor Engineer., 52 Kingsway., Cronulla. 2230	59765	1975	Premise Match	189m	North West
	MOTOR GARAGES &/OR ENGINEERS.	West A. E. Motor Engineer., 52 Kingsway Cronulla	56577	1971	Premise Match	189m	North West
	MOTOR GARAGES & ENGINEERS(M6S6)	West, A. E. Motor Engineer., 52 Kingsway., CRONULLA	338866	1970	Premise Match	189m	North West
	MOTOR GARAGES & ENGINEERS(M6S6)	West, A. E. Motor Engineer., 52 Kingsway., Cronulla	338865	1970	Premise Match	189m	North West
	MOTOR GARAGES & ENGINEERS.	West A. E. Motor Engineer., 52 Kingsway Cronulla	41984	1969	Premise Match	189m	North West
	MOTOR SERVICE STATIONS-PETROL, OIL, ETC.	Bilkey's Service Station (Total), 48 Kingsway Cronulla	38079	1962	Premise Match	189m	North West
	MOTOR SERVICE STATIONS-PETROL, OIL, ETC.	Ezi Fill Service Station., 48 Kingsway Cronulla	38081	1962	Premise Match	189m	North West
	MOTOR GARAGES & ENGINEERS.	Total Service Station., Cnr The Kingsway & St Andrews St Cronulla	29222	1962	Premise Match	189m	North West
	MOTOR SERVICE STATIONS-PETROL, OIL, ETC.	Total Service Station., Cnr The Kingsway & St Andrews St Cronulla	38084	1962	Premise Match	189m	North West
	MOTOR SERVICE STATIONS—PETROL, OIL, Etc.	Bilkey's Service Station (Total), 48 Kingsway., CRONULLA	350372	1961	Premise Match	189m	North West
	MOTOR SERVICE STATIONS—PETROL, OIL, Etc.	Ezi Fill Service Station, 48 Kingsway., CRONULLA	351168	1961	Premise Match	189m	North West
MOTOR SERVICE STATIONS-PETROL., OIL, ETC.	Bilkeys Service Station (Total), 48 Kingsway Cronulla	24117	1959	Premise Match	189m	North West	
MOTOR SERVICE STATIONS-PETROL., OIL, ETC.	Ezi Fill Service Station., 48 Kingsway., Cronulla	24119	1959	Premise Match	189m	North West	

Map Id	Business Activity	Premise	Ref No.	Year	Location Confidence	Distance to Property Boundary or Road Intersection	Direction
21	MOTOR SERVICE STATIONS-PETROL, ETC.	Ezi Fill Service Station., 48 Kingsway Cronulla	9517	1958	Premise Match	189m	North West
	MOTOR SERVICE STATIONS-PETROL, ETC.	Ezi Fill Service Station., 48 Kingsway Cronulla	61896	1956	Premise Match	189m	North West
	MOTOR SERVICE STATIONS-PETROL, ETC.	Ezi-Fill Service Station., Cnr Kingsway St & Andrews Pl Cronulla	54463	1954	Premise Match	189m	North West
22	DRY CLEANERS & PRESSERS.	Barstows, 130 Cronulla St., Cronulla. 2230	53001	1988	Premise Match	193m	South
	DRY CLEANERS & PRESSERS.	Barstows, 130 Cronulla St., Cronulla. 2230	25227	1986	Premise Match	193m	South
	DRY CLEANERS & PRESSERS.	Barstows., 130 Cronulla St., Cronulla. 2230	34443	1985	Premise Match	193m	South
	DRY CLEANERS & PRESSERS.	Kent Dry Cleaners, 130 Cronulla St., Cronulla. 2230	22027	1984	Premise Match	193m	South
	DRY CLEANERS & PRESSERS.	Kent Dry Cleaners., 130 Cronulla St., Cronulla 2230	8616	1983	Premise Match	193m	South
	DRY CLEANERS & PRESSERS.(D8500)	Kent Dry Cleaners, 130 Cronulla St., Cronulla. 2230.	23887	1982	Premise Match	193m	South
	DRY CLEANERS & PRESSERS.	Kent Dry Cleaners., 130 Cronulla St., Cronulla. 2230	63371	1981	Premise Match	193m	South
	DRY CLEANERS, PRESSERS &/OR DYERS.	Kent Dry Cleaners., 130 Cronulla St., Cronulla. 2230	46802	1980	Premise Match	193m	South
DRY CLEANERS, PRESSERS &/OR DYERS.	Kent Dry Cleaners., 130 Cronulla St., Cronulla. 2230.	35399	1979	Premise Match	193m	South	
23	MOTOR GARAGES & SERVICE STATIONS.	Elliotts Kingsway Service Station, 63 Kingsway, Cronulla. 2230	18914	1993	Premise Match	230m	North West
	Motor Garages & Service Stations	Elliotts Kingsway Service Station, 63 Kingsway, Cronulla 2230	53702	1991	Premise Match	230m	North West
	MOTOR GARAGES & SERVICE STATIONS.	Elliotts Kingsway Service Station, 63 Kingsway, Cronulla. 2230	11521	1990	Premise Match	230m	North West
	MOTOR GARAGE & SERVICE STATIONS.	Elliotts Kingsway Service Station, 63 Kingsway, Cronulla. 2230	64978	1989	Premise Match	230m	North West
	MOTOR GARAGES & SERVICE STATIONS.	Elliotts Kingsway Service Station, 63 Kingsway, Cronulla. 2230	59194	1988	Premise Match	230m	North West
	MOTOR GARAGES & SERVICE STATIONS.	Elliotts Kingsway Service Station, 63 Kingsway, Cronulla. 2230	64587	1986	Premise Match	230m	North West
	MOTOR GARAGES & SERVICE STATIONS.	Elliotts Kingsway Service Station, 63 Kingsway, Cronulla. 2230	39592	1985	Premise Match	230m	North West
	MOTOR GARAGES &/OR ENGINEERS &/OR SERVICE STATIONS.	Elliotts Kingsway Service Station, 63 Kingsway, Cronulla. 2230	28172	1984	Premise Match	230m	North West
	MOTOR GARAGES &/OR ENGINEERS &/OR SERVICE STATIONS.	Elliotts Kingsway Service Station., 63 Kingsway. Cronulla 2230	14597	1983	Premise Match	230m	North West
	MOTOR GARAGES &/OR ENGINEERS &/OR SERVICE STATIONS. (M6860)	Elliotts Kingsway Service Station, 63 Kingsway, Cronulla. 2230.	56659	1982	Premise Match	230m	North West
	MOTOR GARAGES &/OR ENGINEERS &/OR SERVICE STATIONS.	Elliotts Kingsway Service Station., 63 Kingsway., Cronulla. 2230.	3215	1981	Premise Match	230m	North West
	MOTOR GARAGES &/OR ENGINEERS &/OR SERVICE STATIONS.	Elliotts Kingsway Service Station., 63 Kingsway., Cronulla. 2230	52857	1980	Premise Match	230m	North West
	MOTOR GARAGES &/OR ENGINEERS &/OR SERVICE STATIONS.	Elliotts Kingsway Service Station., 63 Kingsway., Cronulla. 2230.	41402	1979	Premise Match	230m	North West

Map Id	Business Activity	Premise	Ref No.	Year	Location Confidence	Distance to Property Boundary or Road Intersection	Direction
23	MOTOR GARAGES &/OR ENGINEERS &/OR SERVICE STATIONS.	Elliotts Kingsway Service Station, 63 Kingsway, Cronulla. 2230	49939	1978	Premise Match	230m	North West
	MOTOR GARAGES &/OR ENGINEERS &/OR SERVICE STATIONS.	Elliotts Kingsway Service Station., 63 Kingsway Cronulla 2230	29884	1976	Premise Match	230m	North West
	MOTOR SERVICE STATIONS - PETROL, OIL	Elliott's Kingsway Service Station., 63 Kingsway., Cronulla. 2230	61682	1975	Premise Match	230m	North West
	MOTOR SERVICE STATIONS-PETROL, OIL, ETC.	Elliott's Kingsway Service Station., 63 Kingsway Cronulla	16593	1972	Premise Match	230m	North West
	MOTOR SERVICE STATIONS-PETROL, OIL, ETC.	Elliott's Kingsway Service Station., 63 Kingsway Cronulla	2062	1971	Premise Match	230m	North West
	MOTOR SERVICE STATIONS-PETROL,OIL,Etc.	Elliott's King sway' Service Station., 63 Kingsway., Cronulla	341024	1970	Premise Match	230m	North West
	MOTOR SERVICE STATIONS-PETROL,OIL,Etc.	Elliott's Kingsway Service Station., 63 Kingsway., CRONULLA	341025	1970	Premise Match	230m	North West
	MOTOR SERVICE STATIONS-PETROL, OIL, ETC.	Elliott's Kingsway Service Station., 63 Kingsway Cronulla	47685	1969	Premise Match	230m	North West
	MOTOR SERVICE STATIONS-PETROL, OIL, ETC.	Elliott's Kingsway Service Station., 63 The Kingsway Cronulla	31121	1968	Premise Match	230m	North West
	MOTOR SERVICE STATIONS-PETROL, OIL, ETC.	Elliott's Kingsway Service Station., 63 The Kingsway., Cronulla	15600	1967	Premise Match	230m	North West
	MOTOR SERVICE STATIONS-PETROL, OIL, ETC.	Elliott's Kingsway Service Station., 63 The Kingsway Cronulla	1171	1966	Premise Match	230m	North West
24	MOTOR GARAGES & ENGINEERS	Cronulla Motors., Cnr The Kingsway & St Andrew's Pl Cronulla	21322	1968	Road Intersection	230m	North West
	MOTOR GARAGES & ENGINEERS.	Cronulla Motors., Cnr The Kingsway & St. Andrew's Pl., Cronulla	6972	1967	Road Intersection	230m	North West
	MOTOR GARAGES & ENGINEERS.	Cronulla Motors., Cnr. The Kingsway & St.Andrew's Pl Cronulla	55926	1966	Road Intersection	230m	North West
	Motor Garages & Engineers	Cronulla Motors, Cnr. The Kingsway & St. Andrew's Pl. Cronulla	122478	1965	Road Intersection	230m	North West
	MOTOR GARAGES & ENGINEERS	Cronulla Motors., Cnr. The Kingsway & St Andrew's., Pl. Cronulla	43681	1964	Road Intersection	230m	North West

Reproduced with permission of UBD and Hardie Grant Media Pty Ltd DD 01/08/2018

Dry Cleaners, Motor Garages & Service Stations 1948-1993 Road or Area Matches

Dry Cleaners, Motor Garages & Service Stations from UBD Business Directories, mapped to a road or an area, within the dataset buffer. Records are mapped to the road when a building number is not supplied, cannot be found, or the road has been renumbered since the directory was published.

Note: The Universal Business Directories were published between 1948 and 1993. Dry Cleaners, Motor Garages & Service Stations have been extracted from all of these directories except the following years 1951, 1955, 1957, 1960, 1963, 1973, 1974, 1977, 1987.

Map Id	Business Activity	Premise	Ref No.	Year	Location Confidence	Distance to Road Corridor or Area
25	MOTOR GARAGES &/OR ENGINEERS &/OR SERVICE STATIONS.	Amoco Service Station, Cronulla St., Cronulla. 2230	49266	1978	Road Match	0m
	MOTOR GARAGES &/OR ENGINEERS &/OR SERVICE STATIONS.	Amoco Service Station., Cronulla St., Cronulla 2230	23968	1976	Road Match	0m
	MOTOR GARAGES &/OR ENGINEERS.	Amoco Service Station Cronulla St., Cronulla. 2230	58344	1975	Road Match	0m
	MOTOR GARAGES &/OR ENGINEERS.	Amoco Service Station., Cronulla St Cronulla	7879	1972	Road Match	0m
	MOTOR GARAGES &/OR ENGINEERS.	Amoco Service Station., Cronulla St., Cronulla	56568	1971	Road Match	0m
	MOTOR GARAGES & ENGINEERS(M6S6)	Amoco Service Station., Cronulla St., Cronulla	337156	1970	Road Match	0m
	MOTOR GARAGES & ENGINEERS.	Amoco Service Station., Cronulla St Cronulla	41975	1969	Road Match	0m
	DRY CLEANERS, PRESSERS & DYERS.	Cronulla Dry Cleaners Pty. Ltd., Curranulla St., Cronulla	27014	1952	Road Match	0m
	DRY CLEANERS, PRESSERS & DYERS	Cronulla Dry Cleaners Pty. Ltd., Curranulla St., Cronulla	35171	1950	Road Match	0m
	MOTOR SERVICE STATIONS-PETROL, Etc.	Weeks, C. Pty. Ltd., Cronulla St., Cronulla	86512	1950	Road Match	0m
	MOTOR GARAGES &/OR ENGINEERS	Weeks, C. Pty. Ltd., Curranulla St., Cronulla	84538	1950	Road Match	0m
DRY CLEANERS, PRESSERS & DYERS.	Cronulla Dry Cleaners & Dyers Pty Ltd., Curranulla St., Cronulla	17028	1948-49	Road Match	0m	
26	MOTOR GARAGES &/OR ENGINEERS &/OR SERVICE STATIONS. (M6860)	Gardiner & Robinson, Purley Pl., Cronulla. 2230.	56793	1982	Road Match	1m
	MOTOR GARAGES &/OR ENGINEERS &/OR SERVICE STATIONS.	Gardiner & Robinson., Furley Pl., Cronulla. 2230	3349	1981	Road Match	1m
	MOTOR GARAGES &/OR ENGINEERS &/OR SERVICE STATIONS.	Gardiner & Robinson., Furley Pl., Cronulla. 2230	58084	1980	Road Match	1m
	MOTOR GARAGES &/OR ENGINEERS &/OR SERVICE STATIONS.	Gardiner & Robinson., Furley Pl., Cronulla. 2230.	41550	1979	Road Match	1m
27	MOTOR GARAGES & ENGINEERS.	Gardener & Robinson., Surf La Cronulla	29219	1962	Road Match	42m
	MOTOR GARAGES & ENGINEERS	Gardener & Robinson, Surf La. CRONULLA	347199	1961	Road Match	42m
	MOTOR GARAGES & ENGINEERS (M636).	Gardiner And Robinson., Surf Lane., Cronulla	65391	1959	Road Match	42m
	MOTOR GARAGE/ENGINEERS.	Gardener & Robinson., Surf Lane Cronulla	4145	1958	Road Match	42m
	MOTOR GARAGES &/OR ENGINEERS.	Gardener & Robinson., Surf Lane Cronulla	57683	1956	Road Match	42m
	MOTOR GARAGES &/OR ENGINEERS.	Gardener & Robinson., Surf Lane Cronulla	49293	1954	Road Match	42m
	MOTOR GARAGES &/OR ENGINEERS.	Gardner & Robinson Surf Lane., Cronulla	40025	1953	Road Match	42m
	MOTOR GARAGES &/OR ENGINEERS.	Gardner & Robinson Surf Lane., Cronulla	36447	1953	Road Match	42m


Map Id	Business Activity	Premise	Ref No.	Year	Location Confidence	Distance to Road Corridor or Area
27	MOTOR GARAGES &/OR ENGINEERS.	Gardiner And Robinson Surf Lane., Cronulla	31669	1952	Road Match	42m
	MOTOR GARAGES &/OR ENGINEERS.	Gardner & Robinson Surf Lane., Cronulla	27381	1952	Road Match	42m
	MOTOR GARAGES &/OR ENGINEERS	Gardiner and Robinson, Surf Lane, Cronulla	83785	1950	Road Match	42m
28	MOTOR GARAGES & SERVICE STATIONS.	Golden Fleece Cronulla Service Station, Gerrale St., Cronulla. 2230	64758	1986	Road Match	96m
	MOTOR GARAGES & SERVICE STATIONS.	Golden Fleece Cronulla Service Station, Gerrale St., Cronulla. 2230	39764	1985	Road Match	96m
	MOTOR GARAGES &/OR ENGINEERS &/OR SERVICE STATIONS.	Golden Fleece Cronulla Service Station, Gerrale St., Cronulla. 2230	28340	1984	Road Match	96m
	MOTOR GARAGES &/OR ENGINEERS &/OR SERVICE STATIONS.	Golden Fleece Cronulla Service Station., Gerrale St., Cronulla. 2230	14762	1983	Road Match	96m
	MOTOR GARAGES &/OR ENGINEERS &/OR SERVICE STATIONS. (M6860)	Golden Fleece Cronulla Service Station, Gerrale St., Cronulla. 2229.	56823	1982	Road Match	96m
	MOTOR GARAGES &/OR ENGINEERS &/OR SERVICE STATIONS.	Golden Fleece Cronulla Service Station., Gerrale St., Cronulla, 2229	3380	1981	Road Match	96m
	MOTOR GARAGES &/OR ENGINEERS &/OR SERVICE STATIONS.	Golden Fleece Cronulla Service Station., Gerrale St., Cronulla. 2229	58113	1980	Road Match	96m
	MOTOR GARAGES &/OR ENGINEERS &/OR SERVICE STATIONS.	Golden Fleece Service Station., Gerrale St., Cronulla. 2229.	41578	1979	Road Match	96m
	MOTOR GARAGES &/OR ENGINEERS &/OR SERVICE STATIONS.	Golden Fleece Service Station, Gerrale St., Cronulla. 2229	50113	1978	Road Match	96m
	MOTOR GARAGES &/OR ENGINEERS &/OR SERVICE STATIONS.	Golden Fleece Service Station., Gerrale St., Cronulla 2229	30159	1976	Road Match	96m
	MOTOR GARAGES &/OR ENGINEERS.	Golden Fleece Service Station., Gerrale St., Cronulla. 2229	58966	1975	Road Match	96m
	MOTOR GARAGES &/OR ENGINEERS.	Golden Fleece Service Station., Gerrale St Cronulla	7886	1972	Road Match	96m
	MOTOR GARAGES &/OR ENGINEERS.	Golden Fleece Service Station., Gerrale St Cronulla	56575	1971	Road Match	96m
	MOTOR GARAGES & ENGINEERS(M6S6)	Golden Fleece Service Station., Gerrale St., Cronulla	337905	1970	Road Match	96m
	MOTOR GARAGES & ENGINEERS.	Golden Fleece Service Station., Gerrale St Cronulla	41981	1969	Road Match	96m
	MOTOR SERVICE STATIONS-PETROL, OIL, ETC.	Golden Fleece Service Station., Gerrale St Cronulla	31122	1968	Road Match	96m
	MOTOR SERVICE STATIONS-PETROL, OIL, ETC.	Golden Fleece Service Station., Gerrale St Cronulla	15601	1967	Road Match	96m
MOTOR SERVICE STATIONS-PETROL, OIL, ETC.	Golden Fleece Service Station., Gerrale St Cronulla	1172	1966	Road Match	96m	
29	MOTOR GARAGES & ENGINEERS	M. & A. Motor Repairs., Wilbur Ave Cronulla	21324	1968	Road Match	129m
	MOTOR GARAGES & ENGINEERS.	M. & A. Motor Repairs., Wilbur Ave Cronulla	6974	1967	Road Match	129m
	MOTOR GARAGES & ENGINEERS.	M & A. Motor Repairs., Wilbur Ave., Cronulla	55928	1966	Road Match	129m
30	MOTOR GARAGES &/OR ENGINEERS &/OR SERVICE STATIONS.	Gardner & Robinson., Searl Rd., Cronulla 2230	30070	1976	Road Match	183m
	MOTOR GARAGES &/OR ENGINEERS.	Gardner & Robinson., Searl Rd, Cronulla. 2230	58914	1975	Road Match	183m
	MOTOR GARAGES &/OR ENGINEERS.	Gardner & Robinson., Searl Rd., Cronulla	7885	1972	Road Match	183m
	MOTOR GARAGES &/OR ENGINEERS.	Gardner & Robinson Searl Rd Cronulla	56574	1971	Road Match	183m

Map Id	Business Activity	Premise	Ref No.	Year	Location Confidence	Distance to Road Corridor or Area
30	MOTOR GARAGES & ENGINEERS(M6S6)	Gardner & Robinson., Searl Rd., Cronulla	337848	1970	Road Match	183m
	MOTOR GARAGES & ENGINEERS(M6S6)	Gardner & Robinson., Searl Rd., CRONULLA	337849	1970	Road Match	183m
	MOTOR GARAGES & ENGINEERS.	Gardner & Robinson., Searl Rd Cronulla	41980	1969	Road Match	183m
	MOTOR GARAGES & ENGINEERS	Gardner & Robertson., Searle Rd Cronulla	21323	1968	Road Match	183m
	MOTOR GARAGES & ENGINEERS.	Gardner & Robertson., Searle Rd Cronulla	6973	1967	Road Match	183m
	MOTOR GARAGES & ENGINEERS.	Gardner & Robertson., Searle Rd Cronulla	55927	1966	Road Match	183m
	Motor Garages & Engineers	Gardner & Robertson., Searle Rd., Cronulla	122479	1965	Road Match	183m
	MOTOR GARAGES & ENGINEERS	Gardner & Robertson., Searle Rd Cronulla	43682	1964	Road Match	183m

Reproduced with permission of UBD and Hardie Grant Media Pty Ltd DD 01/08/2018

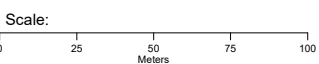
Aerial Imagery 2022

Cronulla Town Centre Plaza, Cronulla, NSW 2230



Legend

- Site Boundary
- Buffer 150m




Data Source Aerial Imagery:
© Aerometrex Pty Ltd

Coordinate System:
GDA 1994 MGA Zone 56



Date: 20 January 2023

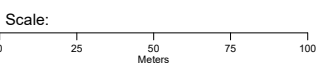
Aerial Imagery 2016

Cronulla Town Centre Plaza, Cronulla, NSW 2230



Legend

-  Site Boundary
-  Buffer 150m




Data Source Aerial Imagery:
© Aerometrex Pty Ltd

Coordinate System:
GDA 1994 MGA Zone 56

Date: 20 January 2023

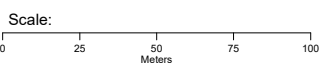
Aerial Imagery 2011

Cronulla Town Centre Plaza, Cronulla, NSW 2230



Legend

-  Site Boundary
-  Buffer 150m



Data Source Aerial Imagery:
© Aerometrex Pty Ltd

Coordinate System:
GDA 1994 MGA Zone 56



Date: 20 January 2023

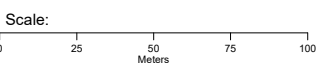
Aerial Imagery 2005

Cronulla Town Centre Plaza, Cronulla, NSW 2230



Legend

-  Site Boundary
-  Buffer 150m



Data Source Aerial Imagery:
© Aerometrex Pty Ltd

Coordinate System:
GDA 1994 MGA Zone 56

Date: 20 January 2023

Aerial Imagery 2002

Cronulla Town Centre Plaza, Cronulla, NSW 2230



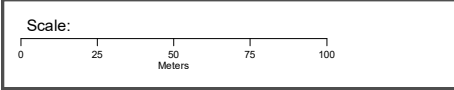
Aerial Imagery 1994

Cronulla Town Centre Plaza, Cronulla, NSW 2230



Legend

- Site Boundary
- Buffer 150m




Data Source Aerial Imagery:
© NSW Department of Customer Service

Coordinate System:
GDA 1994 MGA Zone 56

Date: 21 January, 2023

Aerial Imagery 1990

Cronulla Town Centre Plaza, Cronulla, NSW 2230




Data Source Aerial Imagery:
© NSW Department of Customer Service

Coordinate System:
GDA 1994 MGA Zone 56

Date: 21 January, 2023

Aerial Imagery 1984

Cronulla Town Centre Plaza, Cronulla, NSW 2230



Data Source Aerial Imagery:
© NSW Department of Customer Service

Coordinate System:
GDA 1994 MGA Zone 56

Date: 21 January, 2023

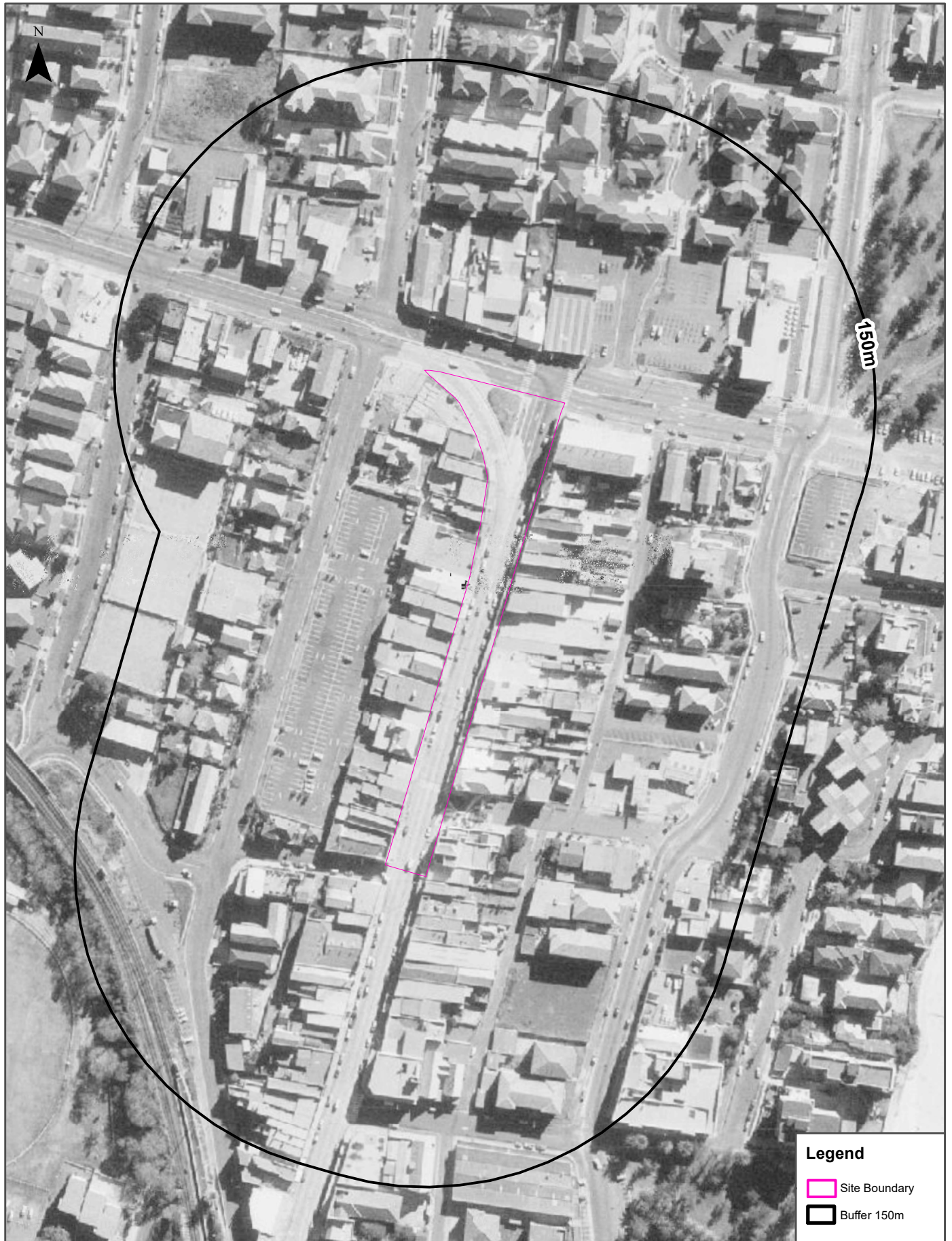
Aerial Imagery 1980

Cronulla Town Centre Plaza, Cronulla, NSW 2230



Aerial Imagery 1978

Cronulla Town Centre Plaza, Cronulla, NSW 2230



Legend

- Site Boundary
- Buffer 150m

Scale:

0 25 50 75 100
Meters


Data Source Aerial Imagery:
© NSW Department of Customer Service

Coordinate System:
GDA 1994 MGA Zone 56


Date: 21 January, 2023

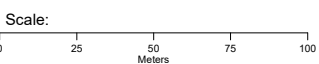
Aerial Imagery 1970

Cronulla Town Centre Plaza, Cronulla, NSW 2230



Legend

-  Site Boundary
-  Buffer 150m



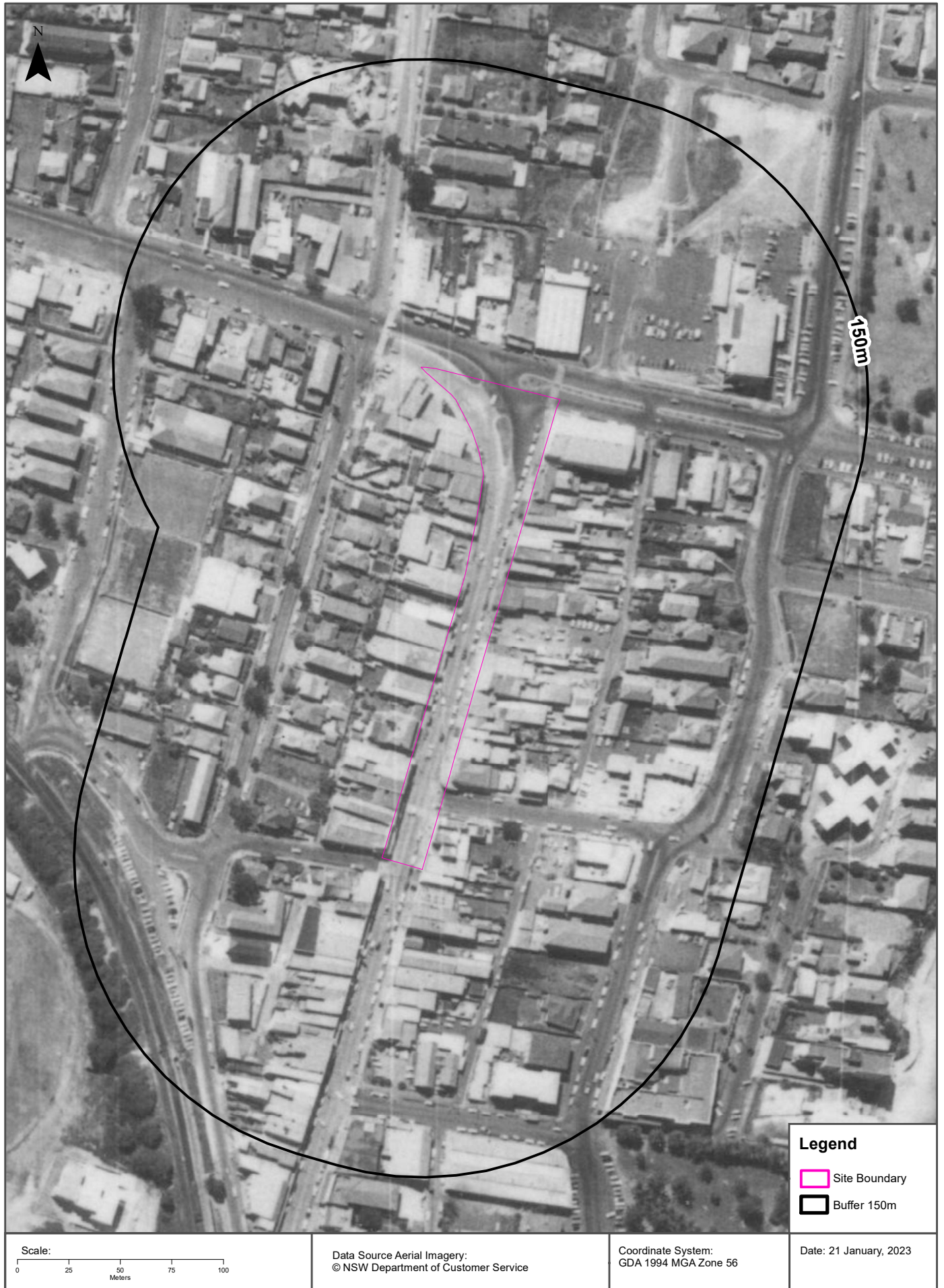
Data Sources: Aerial Imagery:
© NSW Department of Customer Service

Coordinate System:
GDA 1994 MGA Zone 56

Date: 20 January 2023

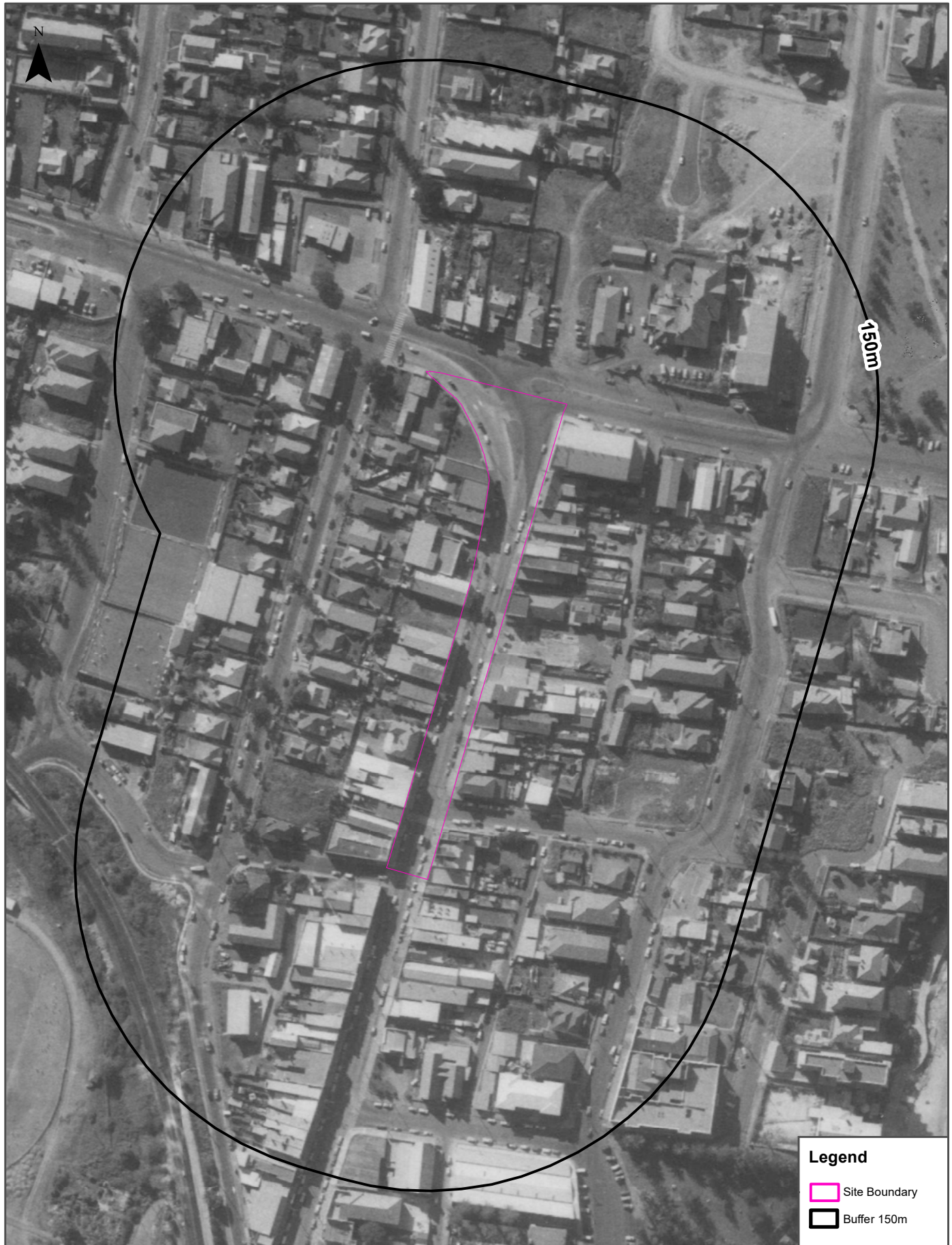
Aerial Imagery 1965

Cronulla Town Centre Plaza, Cronulla, NSW 2230





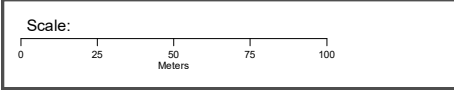
Aerial Imagery 1961

Cronulla Town Centre Plaza, Cronulla, NSW 2230



Legend

-  Site Boundary
-  Buffer 150m




Data Source Aerial Imagery:
© NSW Department of Customer Service

Coordinate System:
GDA 1994 MGA Zone 56

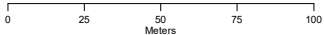
Date: 21 January, 2023

Aerial Imagery 1956

Cronulla Town Centre Plaza, Cronulla, NSW 2230



Scale:



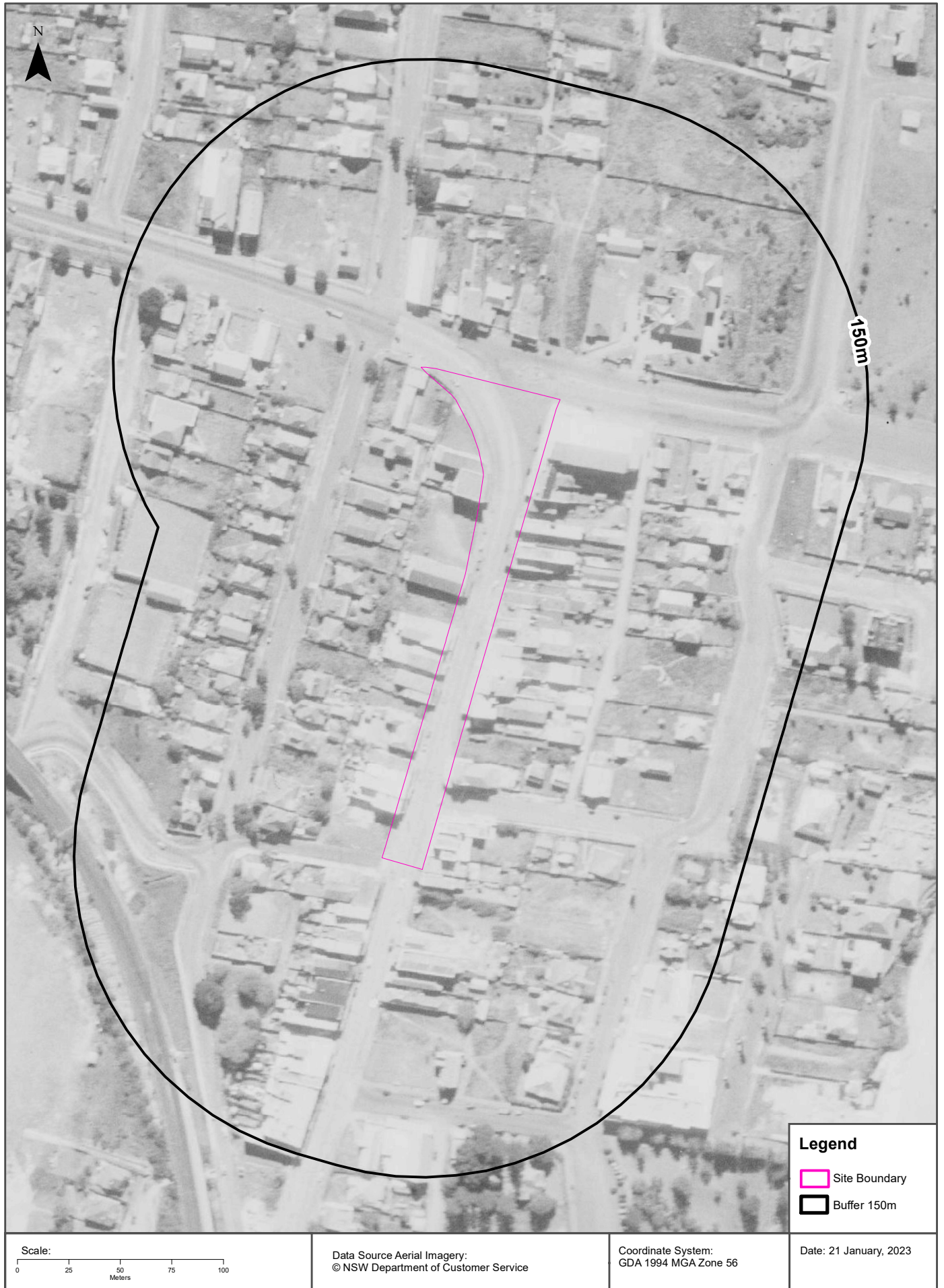
Data Source Aerial Imagery:
© NSW Department of Customer Service

Coordinate System:
GDA 1994 MGA Zone 56

Date: 21 January, 2023

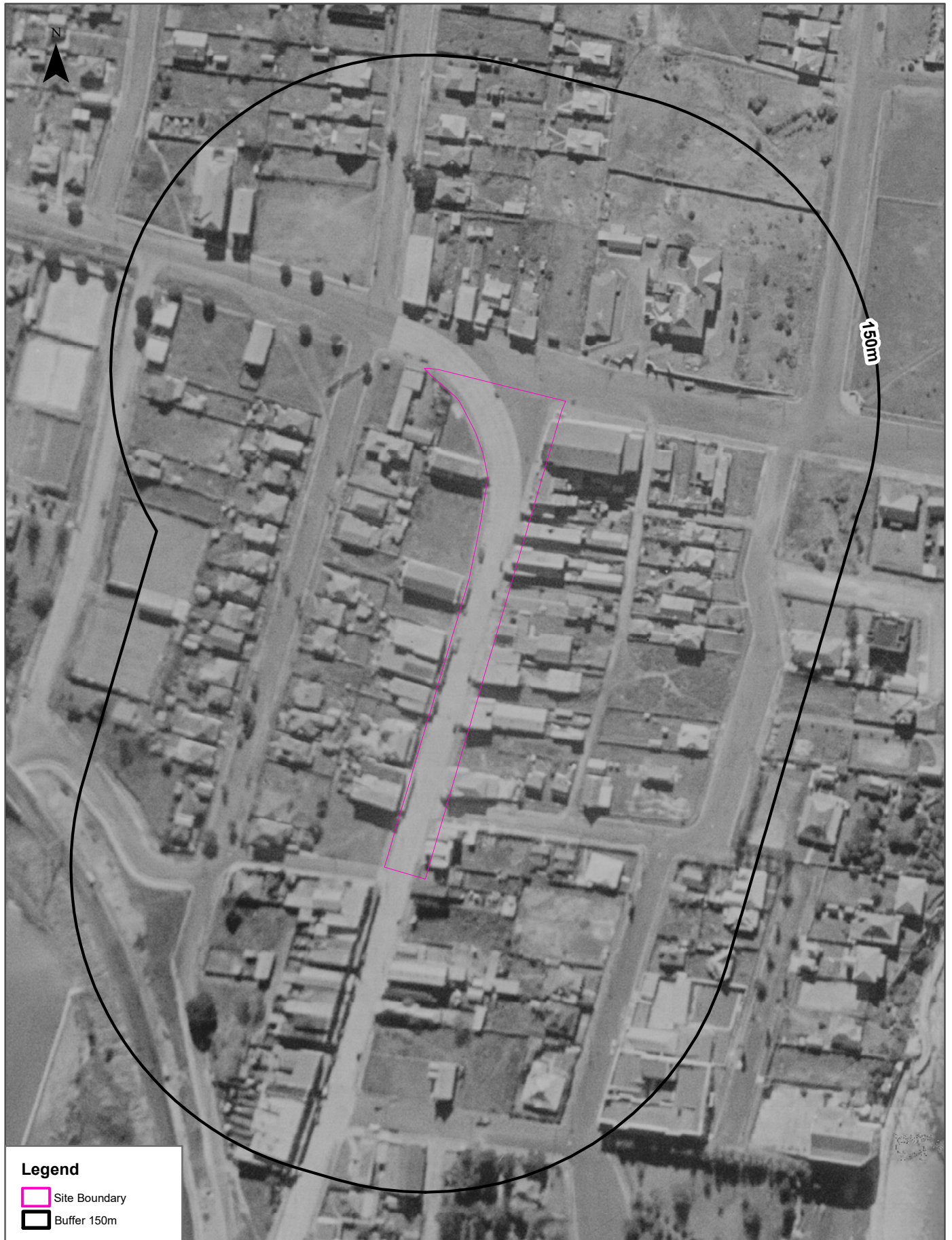
Aerial Imagery 1951

Cronulla Town Centre Plaza, Cronulla, NSW 2230





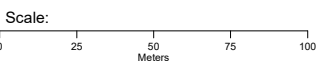
Aerial Imagery 1943

Cronulla Town Centre Plaza, Cronulla, NSW 2230



Legend

-  Site Boundary
-  Buffer 150m



Data Source Aerial Imagery:
© Aerometrex Pty Ltd

Coordinate System:
GDA 1994 MGA Zone 56

Date: 20 January 2023

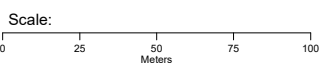
Aerial Imagery 1930

Cronulla Town Centre Plaza, Cronulla, NSW 2230



Legend

- Site Boundary
- Buffer 150m



Data Sources: Aerial Imagery:
© Geoscience Australia

Coordinate System:
GDA 1994 MGA Zone 56

Date: 20 January 2023

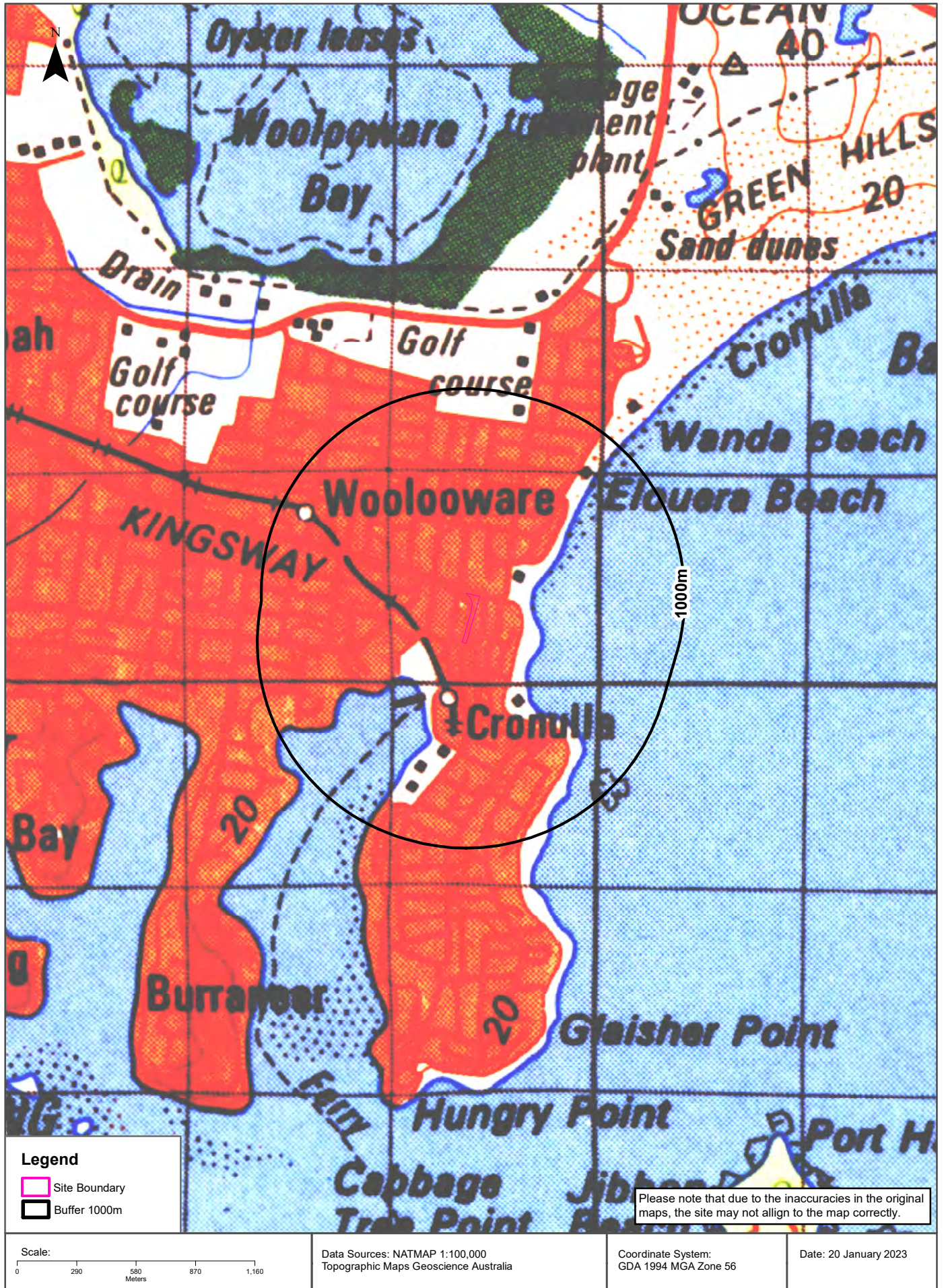
Topographic Map 2015

Cronulla Town Centre Plaza, Cronulla, NSW 2230



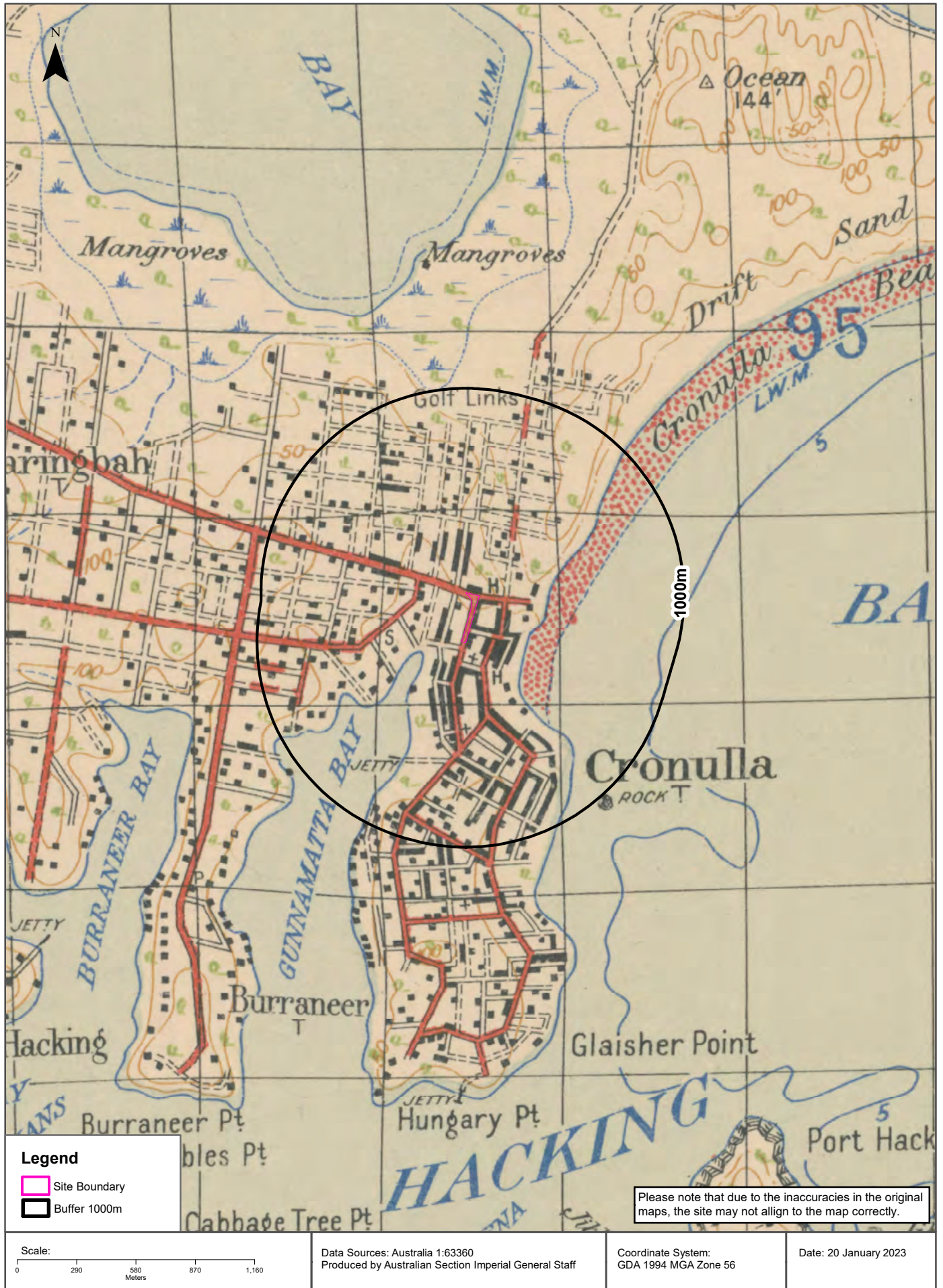
Historical Map 1976

Cronulla Town Centre Plaza, Cronulla, NSW 2230



Historical Map c.1935

Cronulla Town Centre Plaza, Cronulla, NSW 2230



Topographic Features

Cronulla Town Centre Plaza, Cronulla, NSW 2230

Points of Interest

What Points of Interest exist within the dataset buffer?

Map Id	Feature Type	Label	Distance	Direction
309716	Post Office	CRONULLA POST OFFICE	12m	South West
285448	Police Station	CRONULLA POLICE STATION	48m	North West
406147	Library	CRONULLA LIBRARY	49m	West
309750	Club	CLUB CRONULLA	113m	North West
285493	Sports Field	BOWLING GREENS	147m	West
348126	Urban Place	PERYMAN SQUARE	157m	East
418585	Park	PLAYGROUND	174m	North East
285503	Park	DUNNINGHAM PARK	182m	North East
285504	Community Facility	NORTH CRONULLA SLSC	217m	North East
309667	Swimming Pool	Swimming Pool	229m	North East
285447	Park	TONKIN PARK	230m	South West
285452	Place Of Worship	PRESBYTERIAN CHURCH	230m	North
285450	Park	CRONULLA PARK	242m	South
285478	Railway Station	CRONULLA RAILWAY STATION	248m	South
309671	Place Of Worship	ANGLICAN CHURCH	266m	North West
309674	Swimming Pool	CRONULLA SOUTH POOL	280m	South East
381401	Swimming Pool	CRONULLA CHILDRENS POOL	283m	East
309739	Park	MONRO PARK	285m	South
309673	Swimming Pool	CRONULLA BEACH POOL	299m	East
309669	Place Of Worship	BAPTIST CHURCH	303m	North West
309668	Place Of Worship	UNITING CHURCH	311m	North
409689	Boat Ramp	Boat Ramp	313m	South West
407544	Transport Interchange	CRONULLA BUS INTERCHANGE	313m	South
409690	Slipway	Slipway	317m	South West
390764	Beach	SOUTH CRONULLA BEACH	318m	South East
409691	Slipway	Slipway	318m	South West
409692	Wharf	Wharf	332m	South West
285505	Community Facility	CRONULLA SLSC	334m	South East
409693	Wharf	Wharf	339m	South West
409694	Wharf	Wharf	340m	South West
390765	Beach	NORTH CRONULLA BEACH	340m	North East

Map Id	Feature Type	Label	Distance	Direction
409696	Wharf	Wharf	341m	South West
409695	Wharf	Wharf	346m	South West
409699	Wharf	Wharf	355m	South West
409697	Wharf	Wharf	356m	South West
309817	Wharf	Wharf	361m	South West
409698	Wharf	Wharf	364m	South West
309816	Wharf	CRONULLA WHARF	370m	South West
309675	Marina	CRONULLA MARINA	376m	South West
410353	Wharf	Wharf	377m	South West
413908	Club	CRONULLA RSL MEMORIAL CLUB	379m	South
409702	Wharf	Wharf	386m	South West
309676	Sports Field	BOWLING GREENS	386m	South
409700	Wharf	Wharf	399m	South West
409716	Wharf	Wharf	400m	South West
409719	Wharf	Wharf	406m	South West
412477	Community Medical Centre	CRONULLA EARLY CHILDHOOD HEALTH CENTRE	413m	South
309820	Wharf	Wharf	415m	South West
409718	Wharf	Wharf	417m	South West
354371	Community Facility	THORNTON HALL	421m	South
409701	Wharf	Wharf	426m	South West
409717	Wharf	Wharf	426m	South West
285451	Place Of Worship	CATHOLIC CHURCH	445m	South
400057	Primary School	ST ALOYSIUS CATHOLIC PRIMARY SCHOOL	445m	South
400056	Primary School	CRONULLA PUBLIC SCHOOL	450m	West
409709	Wharf	Wharf	451m	South West
409705	Wharf	Wharf	456m	South West
409704	Wharf	Wharf	461m	South West
409707	Wharf	Wharf	463m	South West
409708	Wharf	Wharf	465m	South West
409706	Wharf	Wharf	472m	South West
409703	Wharf	Wharf	491m	South West
309670	Fire Station	CRONULLA FIRE STATION	499m	North West
348115	Suburb	CRONULLA	502m	South
409714	Wharf	Wharf	510m	South West
409712	Wharf	Wharf	511m	South West
409710	Wharf	Wharf	519m	South West
409711	Wharf	Wharf	520m	South West

Map Id	Feature Type	Label	Distance	Direction
418600	Park	JUDD STREET RESERVE	522m	North
409715	Wharf	Wharf	530m	South West
409713	Wharf	Wharf	532m	South West
418599	Park	PLAYGROUND BBQ	543m	South
309693	Community Facility	GUNNAMATTA PAVILION	620m	South
409722	Wharf	Wharf	621m	South West
285456	Park	GUNNAMATTA PARK	652m	South
409723	Wharf	Wharf	659m	South West
309692	Swimming Pool	OCEAN BATH	662m	South West
409720	Wharf	Wharf	678m	South West
409721	Wharf	Wharf	704m	South West
390766	Beach	ELOUERA BEACH	745m	North East
309770	Child Care Centre	FRANKLIN ROAD DAY CARE CENTRE	752m	North West
285502	Community Facility	ELOUERA SLSC	783m	North East
393059	Community Home	CRONULLA SEASIDE AGED CARE	814m	North East
390768	Beach	BLACKWOODS BEACH	842m	South East
400055	Primary School	WOOLOOWARE PUBLIC SCHOOL	866m	North West
309672	Railway Station	WOOLOOWARE RAILWAY STATION	878m	North West
309721	Park	HAGGER PARK	889m	North West
309666	Club	CRONULLA GOLF CLUB	892m	North
285433	High School	DE LA SALLE CATHOLIC COLLEGE CRONULLA	913m	South West
309824	Wharf	Wharf	921m	South West
400064	Primary School	ST FRANCIS DE SALES CATHOLIC PRIMARY SCHOOL	927m	West
392997	Nursing Home	STELLA MARIS AGED CARE FACILITY	938m	South
391613	Post Office	WOOLOOWARE POST OFFICE	959m	North West
348449	Island	SHARK ISLAND	977m	South East

Topographic Data Source: © Land and Property Information (2015)

Creative Commons 3.0 © Commonwealth of Australia <http://creativecommons.org/licenses/by/3.0/au/deed.en>

Topographic Features

Cronulla Town Centre Plaza, Cronulla, NSW 2230

Tanks (Areas)

What are the Tank Areas located within the dataset buffer?

Note. The large majority of tank features provided by LPI are derived from aerial imagery & are therefore primarily above ground tanks.

Map Id	Tank Type	Status	Name	Feature Currency	Distance	Direction
N/A	No records in buffer					

Tanks (Points)

What are the Tank Points located within the dataset buffer?

Note. The large majority of tank features provided by LPI are derived from aerial imagery & are therefore primarily above ground tanks.

Map Id	Tank Type	Status	Name	Feature Currency	Distance	Direction
N/A	No records in buffer					

Tanks Data Source: © Land and Property Information (2015)

Creative Commons 3.0 © Commonwealth of Australia <http://creativecommons.org/licenses/by/3.0/au/deed.en>

Major Easements

What Major Easements exist within the dataset buffer?

Note. Easements provided by LPI are not at the detail of local governments. They are limited to major easements such as Right of Carriageway, Electrical Lines (66kVa etc.), Easement to drain water & Significant subterranean pipelines (gas, water etc.).

Map Id	Easement Class	Easement Type	Easement Width	Distance	Direction
120109356	Primary	Undefined		26m	North
120108181	Primary	Undefined		187m	South East
120112657	Primary	Undefined		341m	West
120116206	Primary	Undefined		363m	South
120112044	Primary	Undefined		367m	South
120109488	Primary	Undefined		369m	West
120119807	Primary	Undefined		524m	South West
120112063	Primary	Undefined		568m	South West
120112081	Primary	Undefined		603m	West
120110835	Primary	Undefined		605m	South East
120116251	Primary	Undefined		615m	West
120108370	Primary	Undefined		635m	West
175272895	Primary	Right of way	VAR	683m	South West
120107765	Primary	Undefined		699m	West

Map Id	Easement Class	Easement Type	Easement Width	Distance	Direction
120113752	Primary	Undefined		814m	North West

Easements Data Source: © Land and Property Information (2015)

Creative Commons 3.0 © Commonwealth of Australia <http://creativecommons.org/licenses/by/3.0/au/deed.en>

Topographic Features

Cronulla Town Centre Plaza, Cronulla, NSW 2230

State Forest

What State Forest exist within the dataset buffer?

State Forest Number	State Forest Name	Distance	Direction
N/A	No records in buffer		

State Forest Data Source: © NSW Department of Finance, Services & Innovation (2018)
Creative Commons 3.0 © Commonwealth of Australia <http://creativecommons.org/licenses/by/3.0/au/deed.en>

National Parks and Wildlife Service Reserves

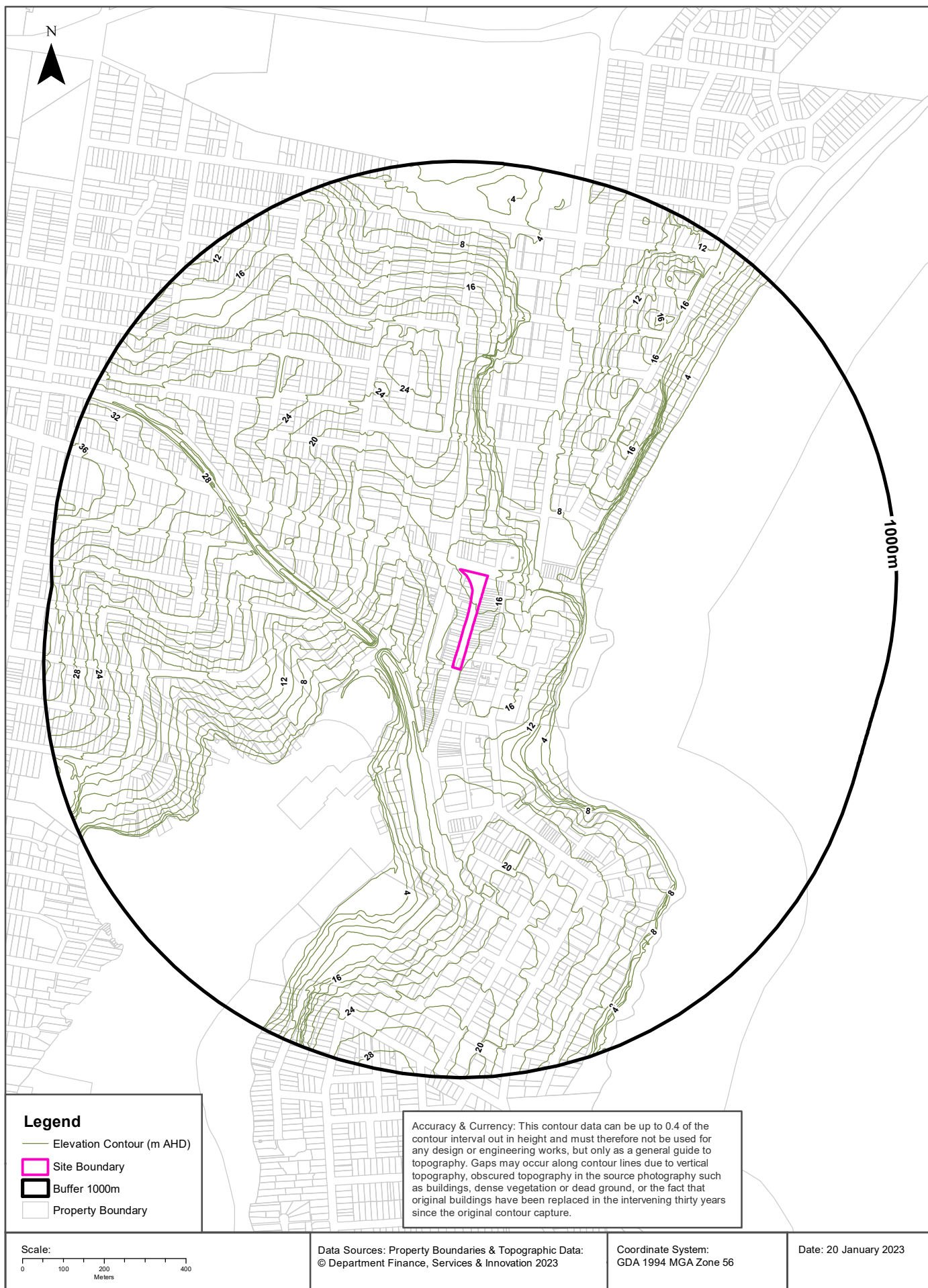
What NPWS Reserves exist within the dataset buffer?

Reserve Number	Reserve Type	Reserve Name	Gazetted Date	Distance	Direction
N/A	No records in buffer				

NPWS Data Source: © NSW Department of Finance, Services & Innovation (2018)
Creative Commons 3.0 © Commonwealth of Australia <http://creativecommons.org/licenses/by/3.0/au/deed.en>

Elevation Contours (m AHD)

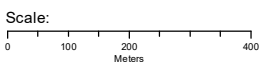
Cronulla Town Centre Plaza, Cronulla, NSW 2230



Legend

- Elevation Contour (m AHD)
- Site Boundary
- Buffer 1000m
- Property Boundary

Accuracy & Currency: This contour data can be up to 0.4 of the contour interval out in height and must therefore not be used for any design or engineering works, but only as a general guide to topography. Gaps may occur along contour lines due to vertical topography, obscured topography in the source photography such as buildings, dense vegetation or dead ground, or the fact that original buildings have been replaced in the intervening thirty years since the original contour capture.



Data Sources: Property Boundaries & Topographic Data:
© Department Finance, Services & Innovation 2023

Coordinate System:
GDA 1994 MGA Zone 56

Date: 20 January 2023

Hydrogeology & Groundwater

Cronulla Town Centre Plaza, Cronulla, NSW 2230

Hydrogeology

Description of aquifers within the dataset buffer:

Description	Distance	Direction
Porous, extensive aquifers of low to moderate productivity	0m	On-site

Hydrogeology Map of Australia : Commonwealth of Australia (Geoscience Australia)
Creative Commons 3.0 © Commonwealth of Australia <http://creativecommons.org/licenses/by/3.0/au/deed.en>

Temporary Water Restriction (Botany Sands Groundwater Source) Order 2018

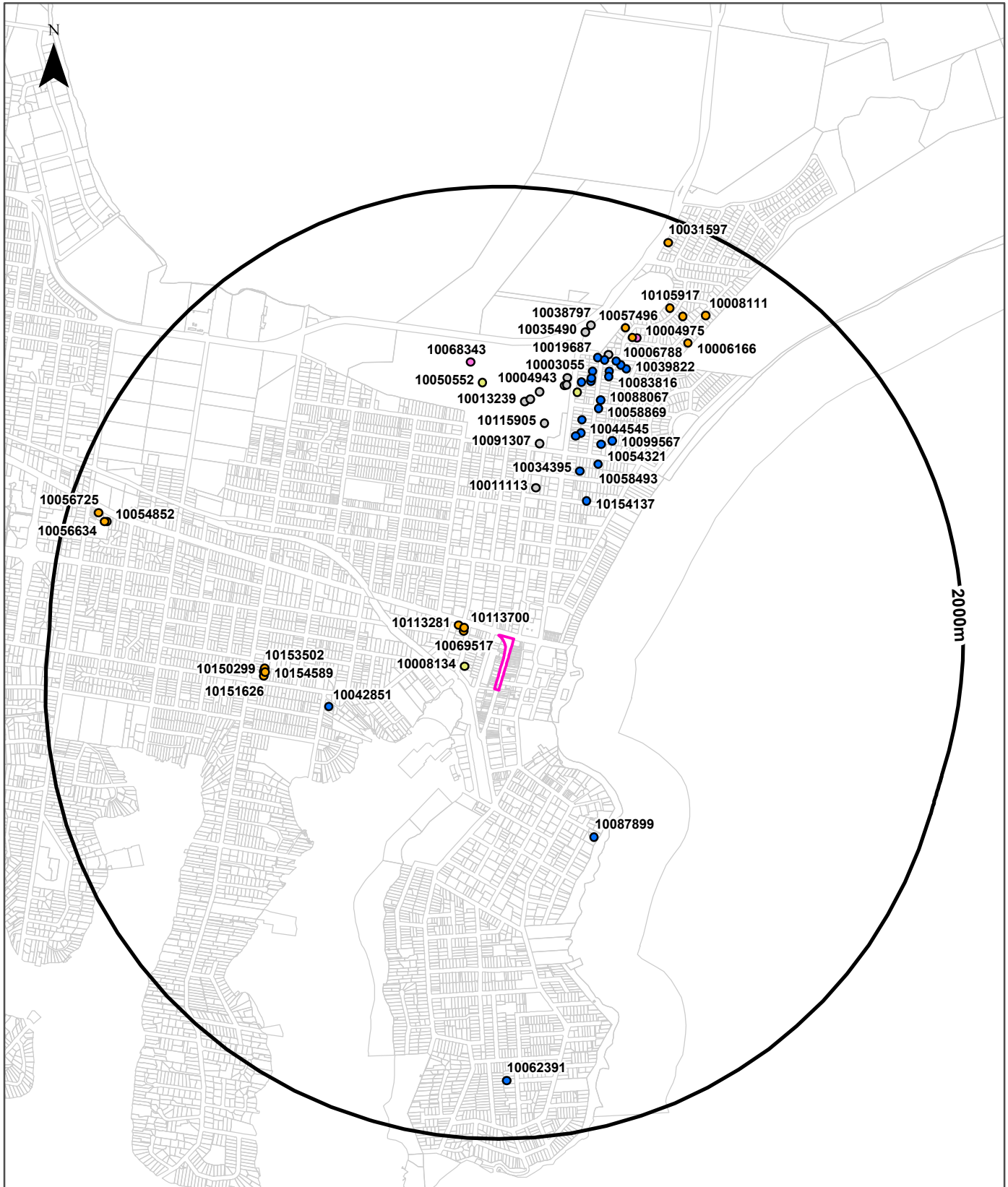
Temporary water restrictions relating to the Botany Sands aquifer within the dataset buffer:

Prohibition Area No.	Prohibition	Distance	Direction
N/A	No records in buffer		

Temporary Water Restriction (Botany Sands Groundwater Source) Order 2018 Data Source : NSW Department of Primary Industries

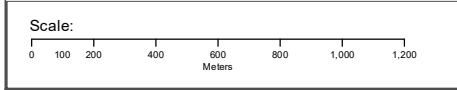
Groundwater Boreholes

Cronulla Town Centre Plaza, Cronulla, NSW 2230



Legend

Site Boundary	Commercial and Industrial	Monitoring
Buffer 2000m	Dewatering	Other; Unknown
Property Boundary	Exploration	Stock and Domestic
	Irrigation	Water Supply



Data Sources: Property Boundaries & Topographic Data:
© Department Finance, Services & Innovation 2023

Coordinate System:
GDA 1994 MGA Zone 56

Date: 20 January 2023

Hydrogeology & Groundwater

Cronulla Town Centre Plaza, Cronulla, NSW 2230

Groundwater Boreholes

Boreholes within the dataset buffer:

NGIS Bore ID	NSW Bore ID	Bore Type	Status	Drill Date	Bore Depth (m)	Reference Elevation	Height Datum	Salinity (mg/L)	Yield (L/s)	SWL (mbgl)	Distance	Direction
10008134	GW023570	Irrigation	Unknown	01/12/1965	45.70		AHD	Good			155m	West
10069517	GW114385	Monitoring	Functional	22/07/2011	6.00		AHD			1.92	156m	North West
10113700	GW114384	Monitoring	Functional	22/07/2011	6.00		AHD			2.24	156m	North West
10113281	GW114383	Monitoring	Functional	22/07/2011	6.00		AHD			3.21	182m	North West
10011113	GW108332	Unknown	Unknown	21/08/2007			AHD				675m	North
10154137	GW116518	Water Supply	Functioning	07/06/2020	15.50		AHD				694m	North East
10042851	GW306745	Water Supply	Unknown	01/01/2007	3.00		AHD	good	0.250	1.00	739m	West
10087899	GW016137	Water Supply	Unknown	01/12/1957	31.60		AHD	Fresh			782m	South East
10034395	GW111446	Water Supply	Functioning	01/01/1988	9.00		AHD			9.00	801m	North
10058493	GW110795	Water Supply	Unknown	16/02/2008	8.00		AHD				864m	North East
10091307	GW108329	Unknown	Unknown	21/08/2007			AHD				872m	North
10083491	GW025596	Water Supply	Unknown	01/01/1954	3.00		AHD	Good			943m	North
10054321	GW108975	Water Supply	Unknown	27/06/2008	8.23		AHD	Good	1.000	5.85	949m	North East
10044545	GW108517	Water Supply	Functioning	30/11/2006	6.00		AHD	Good	0.500	3.00	964m	North
10115905	GW108328	Unknown	Unknown	21/08/2007			AHD				965m	North
10099567	GW106845	Water Supply	Functioning	11/02/2005	7.00		AHD				986m	North East
10104210	GW108647	Water Supply	Functioning	22/03/2007	6.00		AHD		0.500	3.00	1020m	North
10154589	GW116141	Monitoring	Functional	23/08/2017	7.00		AHD				1022m	West
10151626	GW116790	Monitoring	Functioning	23/08/2017	7.00		AHD				1027m	West
10153502	GW116142	Monitoring	Functional	23/08/2017	7.30		AHD				1027m	West
10150299	GW116143	Monitoring	Functional	23/08/2017	7.00		AHD				1028m	West
10013239	GW108331	Unknown	Unknown	21/08/2007			AHD				1047m	North
10041567	GW108330	Unknown	Unknown	21/08/2007			AHD				1060m	North
10058869	GW108548	Water Supply	Functioning	20/02/2007	6.00		AHD		0.500	4.00	1093m	North
10061243	GW108327	Unknown	Unknown	21/08/2007			AHD				1098m	North
10050552	GW011287	Irrigation	Unknown	01/08/1955	15.30		AHD	Very Good			1127m	North
10088067	GW108210	Water Supply	Functioning	21/08/2006	6.00		AHD		0.500	4.00	1132m	North
10154254	GW115506	Irrigation	Functioning	19/04/2016	6.00		AHD				1134m	North
10004943	GW069138	Other	Functioning	21/04/1993			AHD		15.000	4.60	1149m	North
10054241	GW111524	Other	Functioning	31/05/2006	9.50		AHD	good	5.500	4.60	1155m	North

NGIS Bore ID	NSW Bore ID	Bore Type	Status	Drill Date	Bore Depth (m)	Reference Elevation	Height Datum	Salinity (mg/L)	Yield (L/s)	SWL (mbgl)	Distance	Direction
10017920	GW108569	Water Supply	Unknown	31/03/2007	7.00		AHD				1183m	North
10003055	GW100424	Other	Functioning	21/10/1993	15.00		AHD		15.000	4.50	1185m	North
10037623	GW107429	Water Supply	Unknown	30/09/2005	6.00		AHD				1197m	North
10100426	GW106228	Water Supply	Unknown	28/12/2004	6.00		AHD				1211m	North
10068343	GW065494	Commercial and Industrial	Unknown	09/11/1991	19.00		AHD				1223m	North
10052975	GW111559	Water Supply	Functioning	21/01/2007	8.00		AHD				1242m	North
10083816	GW109026	Water Supply	Unknown	11/07/2008	6.00		AHD	Good	0.500	4.00	1242m	North
10018303	GW106171	Water Supply	Unknown	08/01/2004	6.00		AHD				1264m	North
10039822	GW107585	Water Supply	Unknown	30/10/2005	7.00		AHD				1302m	North East
10074965	GW107448	Water Supply	Functioning	01/09/2005	8.00		AHD				1306m	North
10019687	GW106724	Water Supply	Functioning	07/01/2005	6.00		AHD				1307m	North
10046273	GW106188	Water Supply	Unknown	08/03/2004	6.00		AHD				1310m	North
10084766	GW106191	Water Supply	Unknown	28/03/2004	6.00		AHD				1318m	North
10070911	GW101508	Other	Functioning	14/08/1997			AHD				1333m	North
10035490	GW064913	Other	Unknown	17/04/1991	16.00		AHD	501-1000 ppm			1401m	North
10038797	GW023190	Other	Unknown	01/11/1965	12.10		AHD				1438m	North
10006788	GW109956	Monitoring	Unknown	11/03/2008	8.00		AHD				1441m	North
10004975	GW028994	Commercial and Industrial	Unknown	01/04/1967	17.00		AHD				1447m	North East
10057496	GW109954	Monitoring	Unknown	11/03/2008	17.30		AHD				1470m	North
10006166	GW109953	Monitoring	Unknown	14/03/2008	23.00		AHD				1527m	North East
10114862	GW109955	Monitoring	Unknown	26/03/2008	13.50		AHD				1621m	North East
10105917	GW109951	Monitoring	Unknown	14/03/2008	18.20		AHD				1628m	North East
10008111	GW109952	Monitoring	Unknown	17/03/2008	24.50		AHD				1675m	North East
10062391	GW023330	Water Supply	Unknown	01/01/1966	4.40		AHD				1741m	South
10054852	GW114899	Monitoring	Functional	27/08/2009	3.20		AHD				1814m	West
10056634	GW114900	Monitoring	Functional	11/06/2015	4.00		AHD				1825m	West
10056725	GW114901	Monitoring	Functional	27/08/2009	4.20		AHD				1862m	West
10031597	GW110006	Monitoring	Unknown	10/02/2006	8.00		AHD				1893m	North

Borehole Data Source: Bureau of Meteorology; Water NSW. Creative Commons 3.0 © Commonwealth of Australia <http://creativecommons.org/licenses/by/3.0/au/deed.en>

Hydrogeology & Groundwater

Cronulla Town Centre Plaza, Cronulla, NSW 2230

Driller's Logs

Drill log data relevant to the boreholes within the dataset buffer:

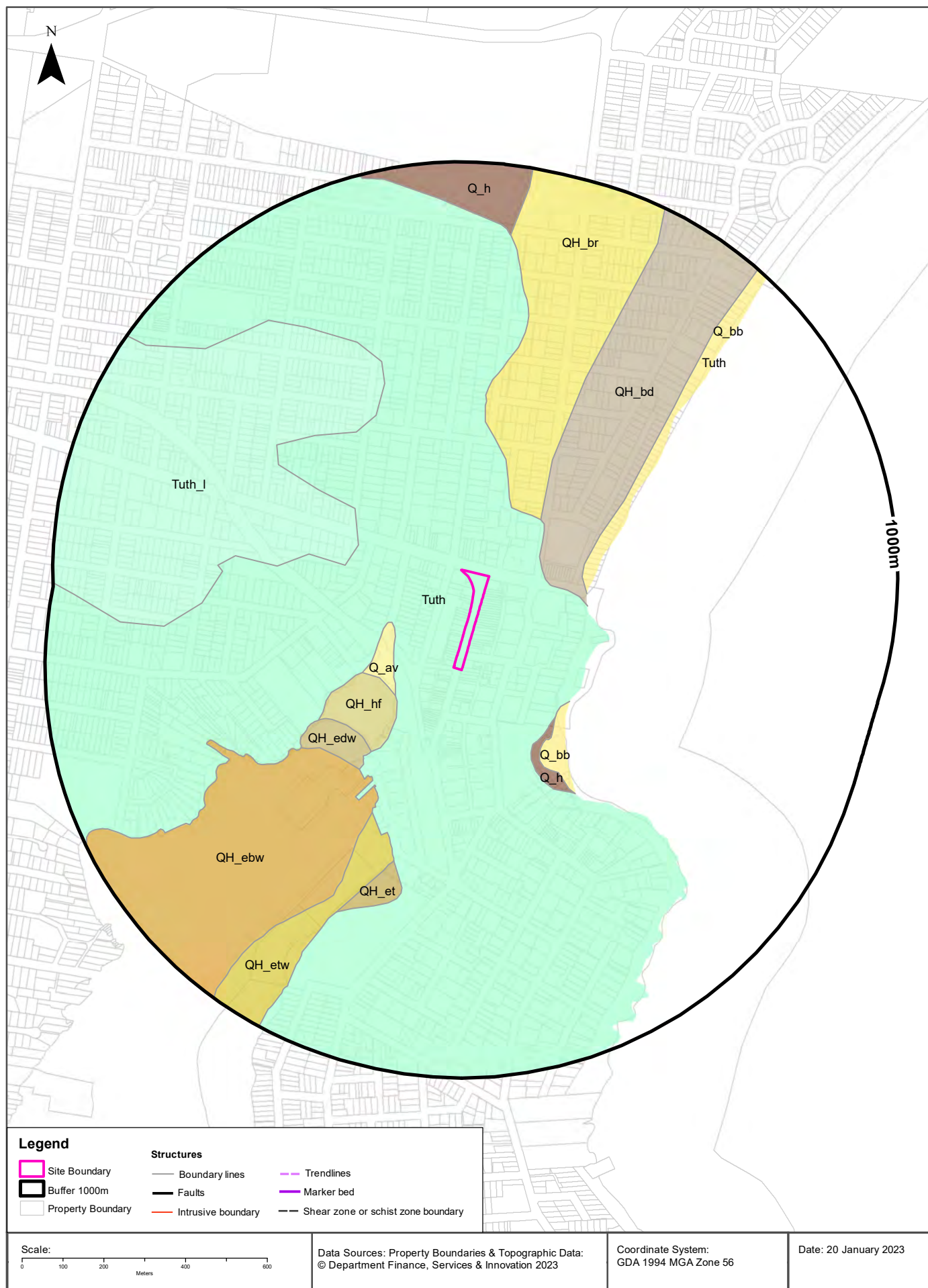
NGIS Bore ID	Drillers Log	Distance	Direction
10008134	0.00m-0.91m Topsoil 0.00m-0.91m Loam Sandy 0.91m-6.09m Clay Sandy Multicoloured Water Supply 6.09m-7.31m Sandstone Light Brown Hard 7.31m-14.02m Sandstone Soft Laminated Water Supply 7.31m-14.02m Clay Sandy 14.02m-30.48m Clay White Bands 14.02m-30.48m Sandstone White Slightly Hard 30.48m-45.72m Sandstone Light Brown Slightly Hard	155m	West
10069517	0.00m-0.20m CONCRETE 0.20m-2.30m GRAVELLY SAND,GREY 2.30m-3.80m CLAY WITH MINOR SILT ORANGE BROWN 3.80m-6.00m SANDSTONE,ORANGE BROWN TO GREY	156m	North West
10113700	0.00m-0.33m CONCRETE 0.33m-0.42m GRAVEL.COARSE,GREY,FILL 0.42m-1.50m SAND,FINE TO MEDIUM GRAINED,LIGHT BROWN FILL 1.50m-2.00m SILTY CLAY,MINOR SILT,GREY BROWN 2.00m-3.40m CLAY WITH MINOR SILT,GREY BROWN 3.40m-5.30m SANDSTONE,GREY RED AND BROWN RED ORANGE 5.30m-6.00m SHALE.DARK GREY	156m	North West
10113281	0.00m-0.17m CONCRETE 0.17m-0.30m GAVELLY SAND BROWN 0.30m-1.70m SAND FINE GRAINED,L/BROWN 1.70m-2.00m GRAVELLY SAND,LIGHT ORANGEY BROWN 2.00m-3.60m CLAY,WITH TRACE FINE SAND 3.60m-6.00m SANDSTONE,ORANGEY BROWN TO GREY	182m	North West
10087899	0.00m-0.60m Soil Black 0.60m-1.52m Clay Red 1.52m-2.43m Ironstone 2.43m-6.09m Clay Black 6.09m-8.83m Sand Rock 8.83m-9.44m Clay Red 9.44m-10.05m Sand Rock 10.05m-10.21m Clay White 10.21m-14.63m Sand Rock 14.63m-15.24m Coal 15.24m-22.25m Sand Hard Cemented Water Supply 22.25m-22.86m Clay Sandy Water Supply 22.86m-31.08m Sand Hard Cemented Water Supply 31.08m-31.69m Clay Grey	782m	South East
10058493	0.00m-8.00m ALL SAND	864m	North East
10083491	0.00m-3.04m Sand Water Supply	943m	North
10044545	0.00m-0.30m Topsoil 0.30m-6.00m Sand, yellow	964m	North
10099567	0.00m-7.00m sand	986m	North East
10104210	0.00m-0.30m topsoil 0.30m-6.00m sand, yellow	1020m	North
10058869	0.00m-0.30m Topsoil 0.30m-6.00m Sand, yellow	1093m	North
10050552	0.00m-15.33m Sand Water Supply	1127m	North
10088067	0.00m-0.30m topsoil 0.30m-4.50m sand, yellow 4.50m-6.00m sand, grey	1132m	North
10004943	0.00m-3.00m Light Brown Sand 3.00m-7.00m Yellow Sand 7.00m-8.50m White Sand 8.50m-11.50m Light Brown Sand 11.50m-13.70m Grey Sand 13.70m-15.00m Grey Sand (silty) 15.00m-16.50m Dark Grey Shaley Clay	1149m	North

NGIS Bore ID	Drillers Log	Distance	Direction
10054241	0.00m-0.70m SAND WHITE 0.70m-1.50m SAND YELLOW 1.50m-4.00m SAND WHITE 4.00m-9.50m SAND GREY AND SMALL SHELLS	1155m	North
10017920	0.00m-7.00m sand	1183m	North
10003055	0.00m-3.00m LIGHT BROWN SAND 3.00m-7.00m YELLOW SAND 7.00m-8.50m WHITE SAND 8.50m-11.50m LIGHT BROWN SAND 11.50m-13.70m GREY SAND 13.70m-15.00m GREY SILTY SAND 15.00m-16.50m DARK GREY SHALEY CLAY	1185m	North
10037623	0.00m-6.00m sand	1197m	North
10100426	0.00m-6.00m sand	1211m	North
10052975	0.00m-8.00m ALL SAND	1242m	North
10018303	0.00m-6.00m sand	1264m	North
10074965	0.00m-8.00m sand	1306m	North
10019687	0.00m-6.00m sand	1307m	North
10046273	0.00m-6.00m sand	1310m	North
10084766	0.00m-6.00m sand	1318m	North
10070911	0.00m-9.00m SAND. LIGHT BROWN, FINE 9.00m-14.00m SAND. LIGHT BROWN WITH GRAVEL TO 25mm	1333m	North
10038797	0.00m-12.19m Sand Water Supply	1438m	North
10006788	0.00m-0.30m FILL 0.30m-8.00m SAND	1441m	North
10004975	0.00m-8.53m Sand 8.53m-12.80m Sand 12.80m-13.71m Sand Fossils:shell Fragments 13.71m-17.06m Sand Dark 17.06m-17.09m Clay Sandy	1447m	North East
10057496	0.00m-0.10m FILL 0.10m-16.70m SAND 16.70m-17.30m SANDSTONE EXTREMELY WEATHERED	1470m	North
10006166	0.00m-12.00m FILL 12.00m-23.00m SAND	1527m	North East
10114862	0.00m-10.45m FILL 10.45m-13.50m SAND	1621m	North East
10105917	0.00m-0.50m FILL 0.50m-16.50m SAND 16.50m-18.20m SANDSTONE EXTREMELY WEATHERED	1628m	North East
10008111	0.00m-5.45m FILL 5.45m-24.50m SAND	1675m	North East
10062391	0.00m-1.82m Loam Yellow Sandy 1.82m-4.41m Clay Light Water Supply 4.41m-4.42m Rock	1741m	South
10054852	0.00m-0.30m CONCRETE 0.30m-1.00m FILL GRAVELLY SAND DARK BROWN 1.00m-2.00m CLAY SANDY,LIGHT GREY DAMP TO MOIST 2.00m-2.80m CLAY SANDY BROWN 2.80m-3.00m CLAY AS ABOVE,RED 3.00m-3.20m CLAY SANDY, RED,DAMP, LOW PLASTICITY	1814m	West
10056634	0.00m-0.30m CONCRETE 0.30m-0.50m FILL, GRAVELLY SAND BROWN,DAMP 0.50m-1.00m SAND CLAYEY, GREY,DAMP 1.00m-2.00m CLAY SANDY BROWN WITH GREEN SPECKS 2.00m-3.00m CLAY SANDY LIGHT GREY BROWN 3.00m-3.50m CLAY SANDY RED MOIST STIFF 3.50m-4.00m SAND CEMENTED,OFF WHITE,RED,MOIST	1825m	West
10056725	0.00m-0.20m CONCRETE 0.20m-1.50m FILL, GRAVELLY SAND, DAMP,LOOSE 1.50m-3.00m CLAY SANDY BROWN TO ORANGE BROWN 3.00m-4.00m CLAY SANDY ORANGE BROWN,WET,SOFT 4.00m-4.20m CLAY,SANDY LIGHT GREEN/BROWN,VERY WET	1862m	West
10031597	0.00m-0.20m FILL,GRAVEL/SAND 0.20m-1.00m SAND BROWN, FINE GRAINED,WELL SORTED SAND 1.00m-8.00m SAND,L/BROWN,FINE GRAINED WELL SORTD SAND	1893m	North

Drill Log Data Source: Bureau of Meteorology; Water NSW. Creative Commons 3.0 © Commonwealth of Australia <http://creativecommons.org/licenses/by/3.0/au/deed.en>

Geology

Cronulla Town Centre Plaza, Cronulla, NSW 2230



Geology

Cronulla Town Centre Plaza, Cronulla, NSW 2230

Geological Units

What are the Geological Units within the dataset buffer?

Unit Code	Unit Name	Description	Unit Stratigraphy	Age	Dominant Lithology	Distance
Tuth	Hawkesbury Sandstone	Medium- to coarse-grained quartz sandstone with minor shale and laminite lenses.	/Ungrouped Triassic units//Hawkesbury Sandstone//	Anisian (base) to Anisian (top)	Sandstone	0m
QH_bd	Coastal deposits - dune facies	Marine-deposited and aeolian-reworked coastal sand dunes.	/Coastal deposits//Coastal deposits - dune facies//	Holocene (base) to Now (top)	Sand	130m
Q_av	Alluvial valley deposits	Silt, clay, (fluvially deposited) lithic to quartz-lithic sand, gravel.	/Alluvium//Alluvial valley deposits//	Quaternary (base) to Now (top)	Clastic sediment	145m
QH_hf	Anthropogenic deposits - fill on Quaternary deposits	Land surface raised >1m above natural level by placement of fill on undifferentiated Quaternary deposits over an extensive area.	/Anthropogenic deposits//Anthropogenic deposits - fill on Quaternary deposits//	Holocene (base) to Now (top)	Anthropogenic material	158m
QH_br	Coastal deposits - beach ridge	Fine- to coarse-grained quartz-lithic-carbonate sand (marine-deposited), shell and shell-fragment-rich beds, polymictic gravel.	/Coastal deposits//Coastal deposits - beach ridge//	Holocene (base) to Now (top)	Sand	176m
Q_bb	Coastal deposits - beach facies	Marine-deposited quartz-lithic fine- to medium-grained sand, shell and shell material, polymictic gravel.	/Coastal deposits//Coastal deposits - beach facies//	Quaternary (base) to Now (top)	Sand	228m
Q_h	Anthropogenic deposits	Anthropocene deposits varying from large man-made clasts (concrete blocks to building demolition rubble) to quarried natural boulders, with interstitial sand-sized to clay matrix.	/Anthropogenic deposits///	Quaternary (base) to Now (top)	Anthropogenic material	253m
Tuth_l	Hawkesbury Sandstone - mudstone	Laminated mudstone, siltstone.	/Ungrouped Triassic units//Hawkesbury Sandstone/Hawkesbury Sandstone - mudstone//	Middle Triassic (base) to Middle Triassic (top)	Sandstone	259m
QH_edw	Estuarine fluvial delta front (subaqueous)	Very fine- to fine-grained (sporadically medium-grained) lithic-quartz sand (fluvially-deposited), silt, clay, shell material.	/Estuarine deposits//Estuarine fluvial delta front/Estuarine fluvial delta front (subaqueous)/	Holocene (base) to Now (top)	Clastic sediment	281m
QH_ebw	Estuarine basin and bay (subaqueous)	Clay, silt, shell, very fine- to fine-grained lithic-quartz (\pm carbonate) sand (fluvially- and/or marine-deposited).	/Estuarine deposits//Estuarine basin and bay/Estuarine basin and bay (subaqueous)/	Holocene (base) to Now (top)	Clastic sediment	334m
QH_etc	Estuarine tidal delta flat (subaqueous)	Fine- to medium-grained lithic-carbonate-quartz sand (marine-deposited), silt, clay, shell material, polymictic gravel.	/Estuarine deposits//Estuarine tidal-delta flat/Estuarine tidal delta flat (subaqueous)/	Holocene (base) to Now (top)	Clastic sediment	407m
QH_et	Estuarine tidal-delta flat	Fine- to medium-grained lithic-carbonate-quartz sand (marine-deposited), silt, clay, shell material, polymictic gravel.	/Estuarine deposits//Estuarine tidal-delta flat//	Holocene (base) to Now (top)	Clastic sediment	495m

Linear Geological Structures

What are the Dyke, Sill, Fracture, Lineament and Vein trendlines within the dataset buffer?

Map ID	Feature Description	Map Sheet Name	Distance
No Features			

What are the Faults, Shear zones or Schist zones, Intrusive boundaries & Marker beds within the dataset buffer?

Map ID	Boundary Type	Description	Map Sheet Name	Distance
No Features				

Geological Data Source: Statewide Seamless Geology v2.1, Department of Regional NSW

Creative Commons 4.0 © Commonwealth of Australia <http://creativecommons.org/licenses/by/4.0/au/deed.en>

Naturally Occurring Asbestos Potential

Cronulla Town Centre Plaza, Cronulla, NSW 2230

Naturally Occurring Asbestos Potential

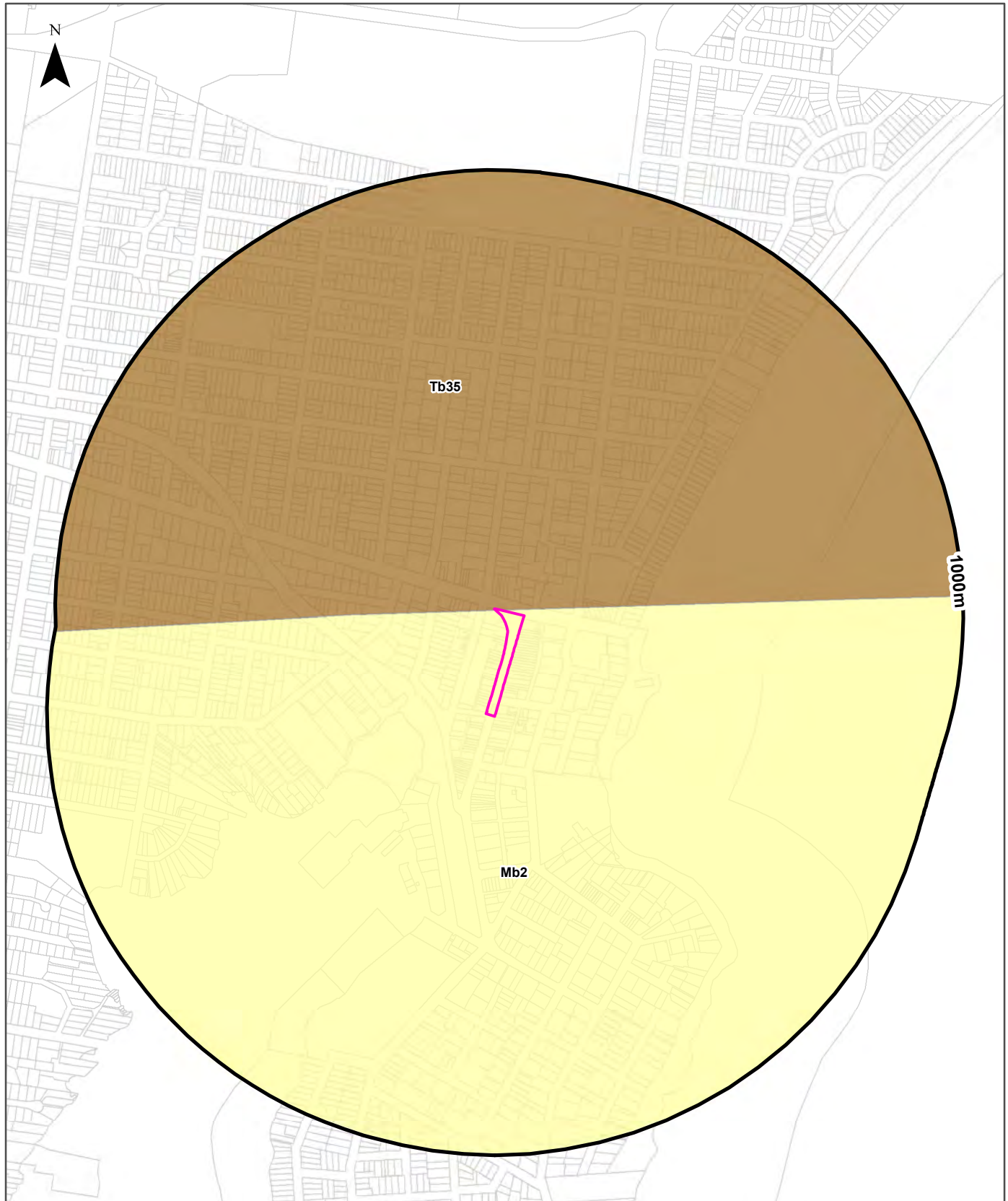
Naturally Occurring Asbestos Potential within the dataset buffer:

Potential	Sym	Strat Name	Group	Formation	Scale	Min Age	Max Age	Rock Type	Dom Lith	Description	Dist	Dir
No records in buffer												

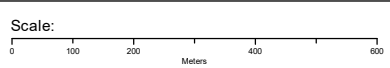
Naturally Occurring Asbestos Potential Data Source: © State of New South Wales through NSW Department of Industry, Resources & Energy

Atlas of Australian Soils

Cronulla Town Centre Plaza, Cronulla, NSW 2230



Legend		Australian Soil Classification Orders				
Site Boundary	Anthroposol	Dermosol	Kandosol	Podosol	Tenosol	No Data
Buffer 1000m	Calcarosol	Ferrosol	Kurosol	Rudosol	Vertosol	
Property Boundary	Chromosol	Hydrosol	Organosol	Sodosol	Lake	



Data Sources: Property Boundaries & Topographic Data:
© Department Finance, Services & Innovation 2023

Coordinate System:
GDA 1994 MGA Zone 56

Date: 20 January 2023

Soils

Cronulla Town Centre Plaza, Cronulla, NSW 2230

Atlas of Australian Soils

Soil mapping units and Australian Soil Classification orders within the dataset buffer:

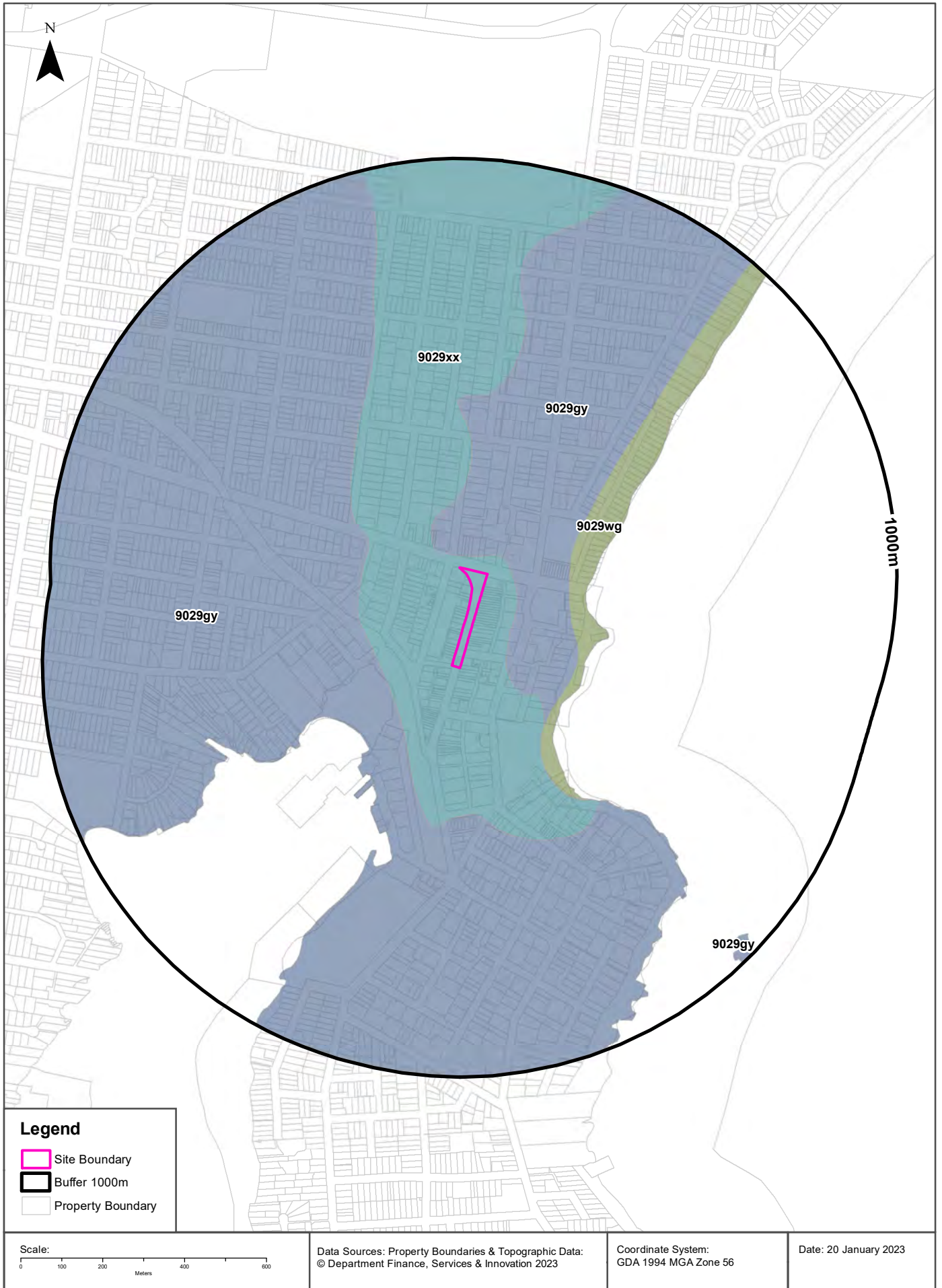
Map Unit Code	Soil Order	Map Unit Description	Distance	Direction
Mb2	Kandosol	Dissected sandstone plateau of moderate to strong relief with sandstone pillars, ledges, and slabs-- level to undulating ridges, irregularly benched slopes, steep ridges, cliffs, canyons, narrow sandy valleys: chief soils are (i) on areas of gentle to moderate relief, acid yellow leached earths (Gn2.74) and (Gn2.34) and acid leached yellow earths (Gn2.24)- sometimes these soils contain ironstone gravel; and (ii) on, or adjacent to, areas of strong relief, siliceous sands (Uc1.2), leached sands (Uc2.12) and (Uc2.2), and shallow forms of the above (Gn2) soils. Associated are: (i) on flat to gently undulating remnants of the original plateau surface, leached sands (Uc2.3), siliceous sands (Uc1.2), sandy earths (Uc5.22), and (Gn2) soils as for (i) above (these areas are in part comparable with unit Cb29); (ii) on flat ironstone gravelly remnants of the original plateau surface, (Gn2) soils as for unit Mb5(i); (iii) on gently undulating ridges where interbedded shales are exposed, shallow, often stony (Dy3.41), (Dr2.21), and related soils similar to unit Tb35; (iv) narrow valleys of (Uc2.3) soils flanked by moderate slopes of (Dy3.41) soils; (v) escarpments of steep hills with shallow (Dy) and (Dr) soils between sandstone pillars; and (vi) shallow (Um) soils, such as (Um6.21) on steep hills of basic rocks. As mapped, minor areas of units Mg20, Mm1, and Mw8 are included. Data are limited.	0m	On-site
Tb35	Sodosol	Dissected plateau remnants--flat to undulating ridge tops with moderate to steep side slopes: chief soils are hard acidic yellow and yellow mottled soils (Dy3.41), (Dy2.21), and (Dy2.41) and hard acidic red soils (Dr2.21); many shallow profiles occur and profile thickness varies considerably over short distances. Associated are: (Gn3.54), (Gn3.14), and possibly other (Gn3) soils; (Db1.2) soils on some ridges; (Dy5.81) soils in areas transitional to unit Mb2; soils common to unit Mb2; and eroded lateritic remnants. Small areas of other soils are likely. Flat ferruginous shale or sandstone fragments are common on and/or in and/or below the soils of this unit.	0m	On-site

Atlas of Australian Soils Data Source: CSIRO

Creative Commons 4.0 © Commonwealth of Australia <http://creativecommons.org/licenses/by/4.0/au/deed.en>

Soil Landscapes of Central and Eastern NSW

Cronulla Town Centre Plaza, Cronulla, NSW 2230



Soils

Cronulla Town Centre Plaza, Cronulla, NSW 2230

Soil Landscapes of Central and Eastern NSW

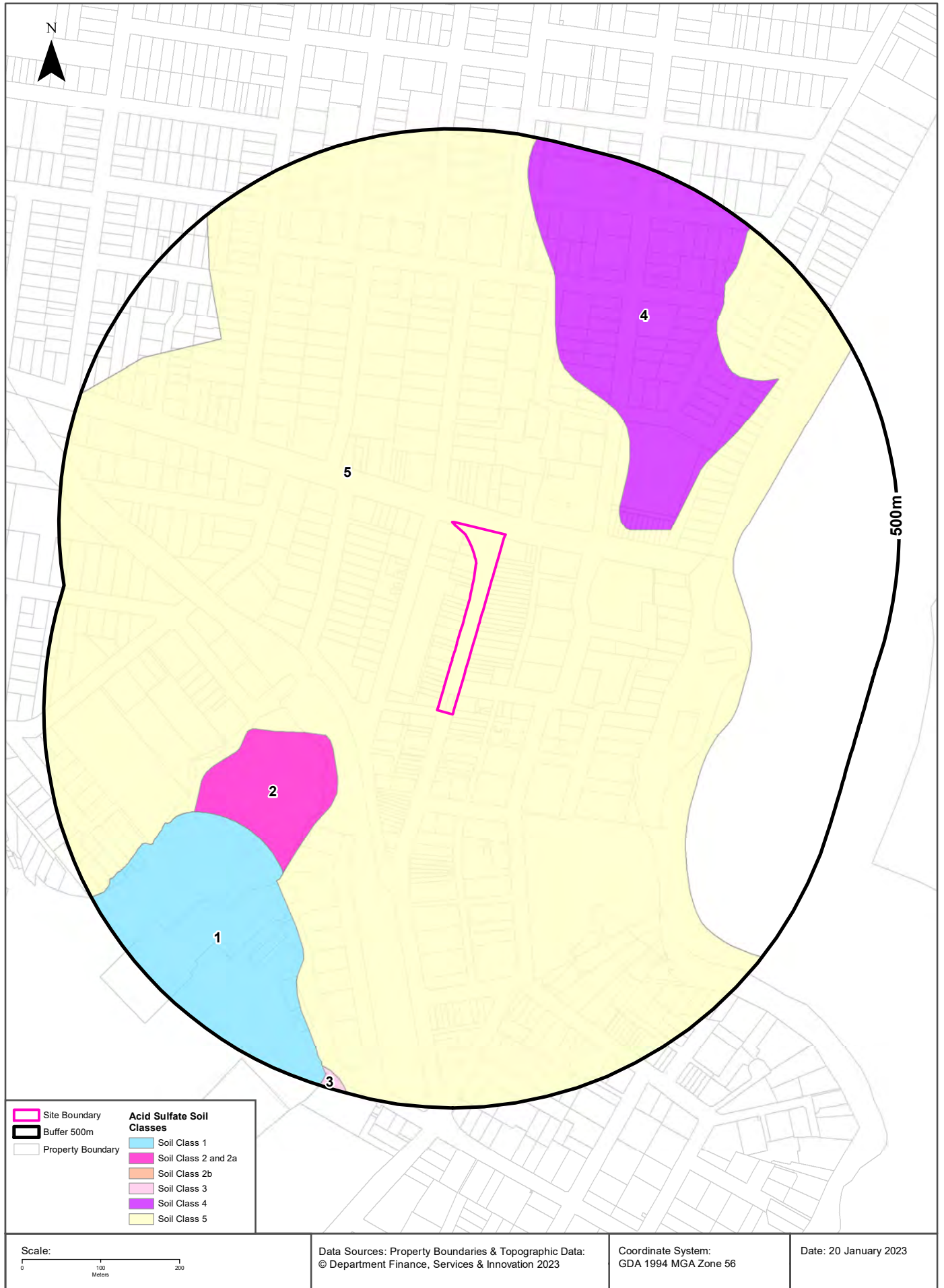
Soil Landscapes of Central and Eastern NSW within the dataset buffer:

Soil Code	Name	Distance	Direction
9029xx	Disturbed Terrain	0m	On-site
9029gy	Gymea	29m	North East
9029wg	Wollongong	199m	North East

Soil Landscapes of Central and Eastern NSW: NSW Department of Planning, Industry and Environment
Creative Commons 4.0 © Commonwealth of Australia <http://creativecommons.org/licenses/by/4.0/au/deed.en>

Acid Sulfate Soils

Cronulla Town Centre Plaza, Cronulla, NSW 2230



Acid Sulfate Soils

Cronulla Town Centre Plaza, Cronulla, NSW 2230

Environmental Planning Instrument - Acid Sulfate Soils

What is the on-site Acid Sulfate Soil Plan Class that presents the largest environmental risk?

Soil Class	Description	EPI Name
5	Works within 500 metres of adjacent Class 1, 2, 3, or 4 land that is below 5 metres AHD and by which the watertable is likely to be lowered below 1 metre AHD on adjacent Class 1, 2, 3 or 4 land, present an environmental risk	Sutherland Shire Local Environmental Plan 2015

If the on-site Soil Class is 5, what other soil classes exist within 500m?

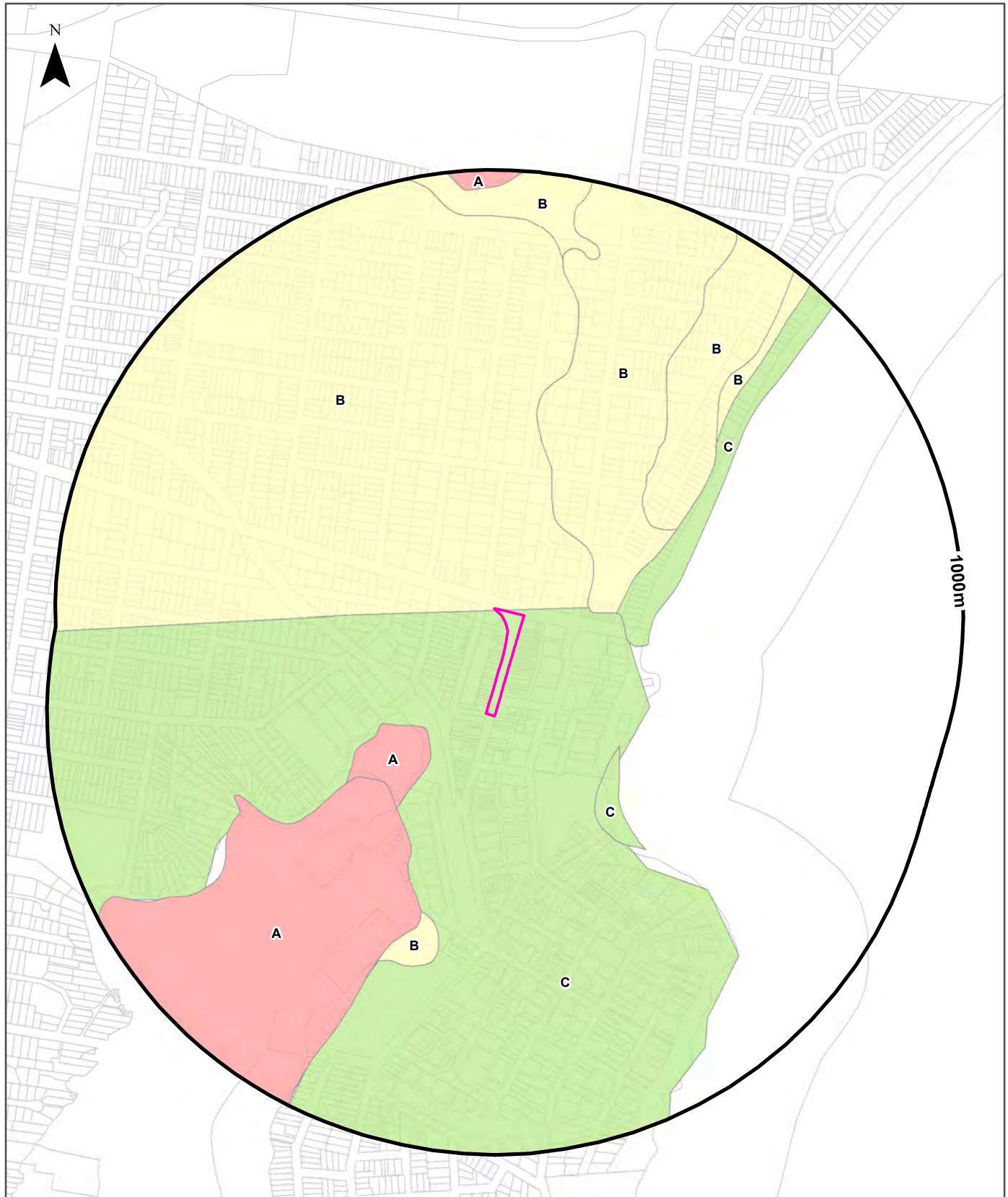
Soil Class	Description	EPI Name	Distance	Direction
2	Works below natural ground surface present an environmental risk; Works by which the watertable is likely to be lowered present an environmental risk	Sutherland Shire Local Environmental Plan 2015	142m	South West
4	Works more than 2 metres below natural ground surface present an environmental risk; Works by which the watertable is likely to be lowered more than 2 metres below natural ground surface, present an environmental risk	Sutherland Shire Local Environmental Plan 2015	146m	North East
1	Any works present an environmental risk	Sutherland Shire Local Environmental Plan 2015	277m	South West
3	Works more than 1 metre below natural ground surface present an environmental risk; Works by which the watertable is likely to be lowered more than 1 metre below natural ground surface, present an environmental risk	Sutherland Shire Local Environmental Plan 2015	476m	South

NSW Crown Copyright - Planning and Environment

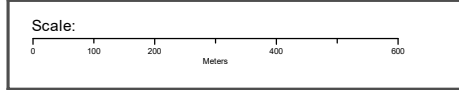
Creative Commons 4.0 © Commonwealth of Australia <https://creativecommons.org/licenses/by/4.0/>

Atlas of Australian Acid Sulfate Soils

Cronulla Town Centre Plaza, Cronulla, NSW 2230



Legend			
Site Boundary	Probability of occurrence of Acid Sulfate Soils		
Buffer 1000m	A. High (>70%)	C. Extremely Low (1-5%)	No Data
Property Boundary	B. Low (6-70%)	D. No Chance (0%)	



Data Sources: Property Boundaries & Topographic Data:
© Department Finance, Services & Innovation 2023

Coordinate System:
GDA 1994 MGA Zone 56

Date: 20 January 2023

Acid Sulfate Soils

Cronulla Town Centre Plaza, Cronulla, NSW 2230

Atlas of Australian Acid Sulfate Soils

Atlas of Australian Acid Sulfate Soil categories within the dataset buffer:

Class	Description	Distance	Direction
C	Extremely low probability of occurrence. 1-5% chance of occurrence with occurrences in small localised areas.	0m	On-site
B	Low Probability of occurrence. 6-70% chance of occurrence.	0m	On-site
A	High Probability of occurrence. >70% chance of occurrence.	280m	South West

Atlas of Australian Acid Sulfate Soils Data Source: CSIRO

Creative Commons 3.0 © Commonwealth of Australia <http://creativecommons.org/licenses/by/3.0/au/deed.en>

Dryland Salinity

Cronulla Town Centre Plaza, Cronulla, NSW 2230

Dryland Salinity - National Assessment

Is there Dryland Salinity - National Assessment data onsite?

No

Is there Dryland Salinity - National Assessment data within the dataset buffer?

No

What Dryland Salinity assessments are given?

Assessment 2000	Assessment 2020	Assessment 2050	Distance	Direction
N/A	N/A	N/A		

Dryland Salinity Data Source : National Land and Water Resources Audit

The Commonwealth and all suppliers of source data used to derive the maps of "Australia, Forecast Areas Containing Land of High Hazard or Risk of Dryland Salinity from 2000 to 2050" do not warrant the accuracy or completeness of information in this product. Any person using or relying upon such information does so on the basis that the Commonwealth and data suppliers shall bear no responsibility or liability whatsoever for any errors, faults, defects or omissions in the information. Any persons using this information do so at their own risk.

In many cases where a high risk is indicated, less than 100% of the area will have a high hazard or risk.

Mining

Cronulla Town Centre Plaza, Cronulla, NSW 2230

Mining Subsidence Districts

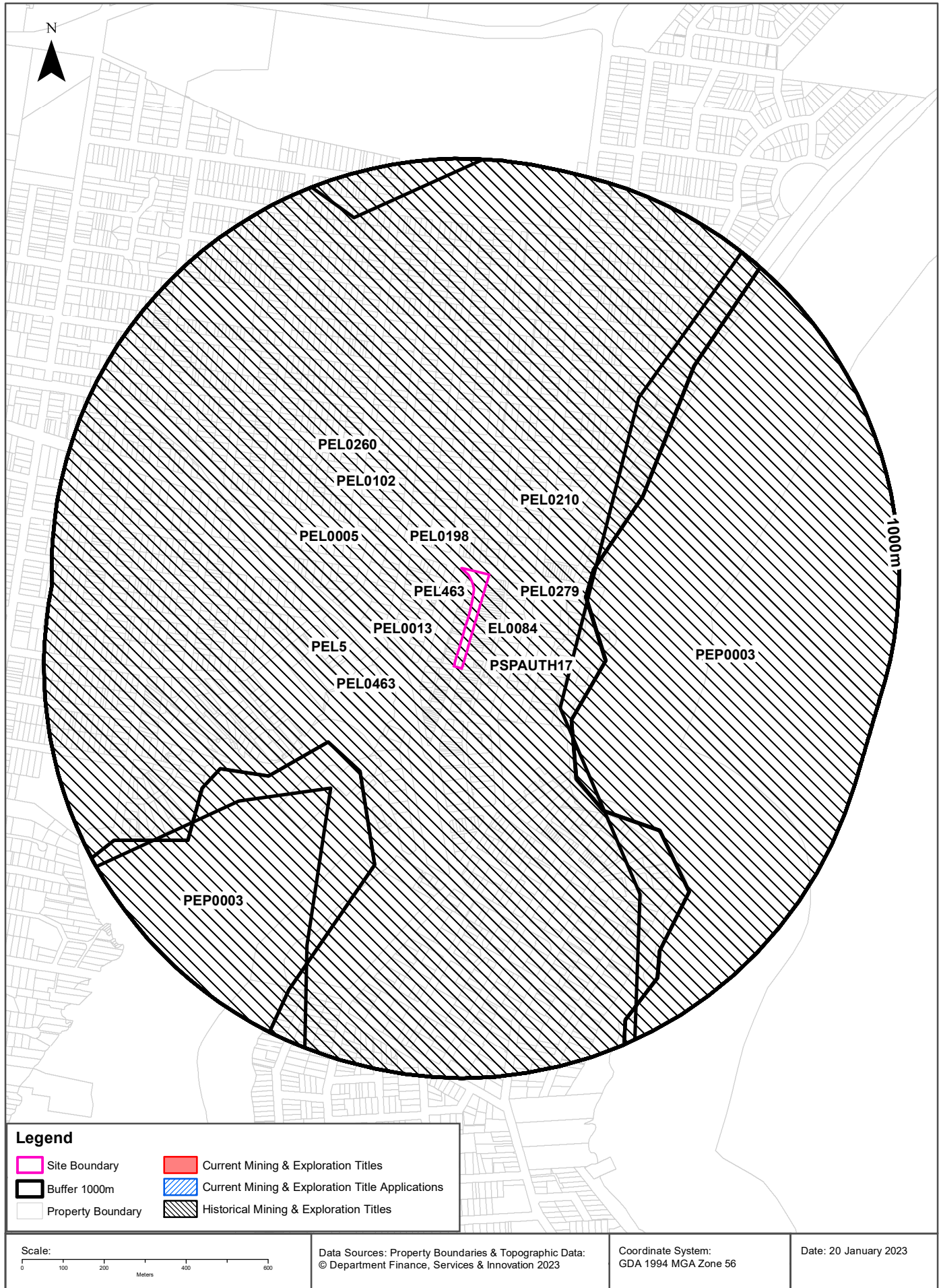
Mining Subsidence Districts within the dataset buffer:

District	Distance	Direction
There are no Mining Subsidence Districts within the report buffer		

Mining Subsidence District Data Source: © Land and Property Information (2016)
Creative Commons 3.0 © Commonwealth of Australia <http://creativecommons.org/licenses/by/3.0/au/deed.en>

Mining & Exploration Titles

Cronulla Town Centre Plaza, Cronulla, NSW 2230



Mining

Cronulla Town Centre Plaza, Cronulla, NSW 2230

Current Mining & Exploration Titles

Current Mining & Exploration Titles within the dataset buffer:

Title Ref	Holder	Grant Date	Expiry Date	Last Renewed	Operation	Resource	Minerals	Dist	Dir
N/A	No records in buffer								

Current Mining & Exploration Titles Data Source: © State of New South Wales through NSW Department of Industry

Current Mining & Exploration Title Applications

Current Mining & Exploration Title Applications within the dataset buffer:

Application Ref	Applicant	Application Date	Operation	Resource	Minerals	Dist	Dir
N/A	No records in buffer						

Current Mining & Exploration Title Applications Data Source: © State of New South Wales through NSW Department of Industry

Mining

Cronulla Town Centre Plaza, Cronulla, NSW 2230

Historical Mining & Exploration Titles

Historical Mining & Exploration Titles within the dataset buffer:

Title Ref	Holder	Start Date	End Date	Resource	Minerals	Dist	Dir
PEL0210	THE AUSTRALIAN GAS LIGHT COMPANY (AGL), NORTH BULLI COLLIERIES PTY LTD			PETROLEUM	Petroleum	0m	On-site
EL0084	CONTINENTAL OIL CO OF AUSTRALIA LIMITED	19670201	19680201	MINERALS		0m	On-site
PEL0013	AUSTRALIAN OIL AND GAS CORPORATION LTD			PETROLEUM	Petroleum	0m	On-site
PEL0005	AGL UPSTREAM INVESTMENTS PTY LIMITED	19931111	20150403	PETROLEUM	Petroleum	0m	On-site
PSPAUTH17	MACQUARIE ENERGY PTY LTD	20070803	20080703	PETROLEUM	Petroleum	0m	On-site
PEL0260	NORTH BULLI COLLIERIES PTY LTD, AGL PETROLEUM OPERATIONS PTY LTD, THE AUSTRALIAN GAS LIGHT CO.	19810909	19930803	PETROLEUM	Petroleum	0m	On-site
PEL0463	DART ENERGY (APOLLO) PTY LTD	20091010	20150603	PETROLEUM	Petroleum	0m	On-site
PEL0198	JOHN STREVENS (TERRIGAL) NL			PETROLEUM	Petroleum	0m	On-site
PEL0279	THE ELECTRICITY COMMISSION OF NSW (TRADING AS PACIFIC POWER)	19910504	19931111	PETROLEUM	Petroleum	0m	On-site
PEL463	DART ENERGY (APOLLO) PTY LTD	20081022	20130227	MINERALS		0m	On-site
PEL5	AGL UPSTREAM INVESTMENTS PTY LIMITED	19931111	20011210	MINERALS		0m	On-site
PEL0102	AUSTRALIAN OIL AND GAS CORPORATION LTD			PETROLEUM	Petroleum	0m	On-site
PEP0003	LONGREACH OIL LTD, ENDEAVOUR OIL COMPANY NL, RESOURCE EXPLORATION NL, LASKAN MINERALS PTY LTD			PETROLEUM	Petroleum	247m	East

Historical Mining & Exploration Titles Data Source: © State of New South Wales through NSW Department of Industry

State Environmental Planning Policy

Cronulla Town Centre Plaza, Cronulla, NSW 2230

State Significant Precincts

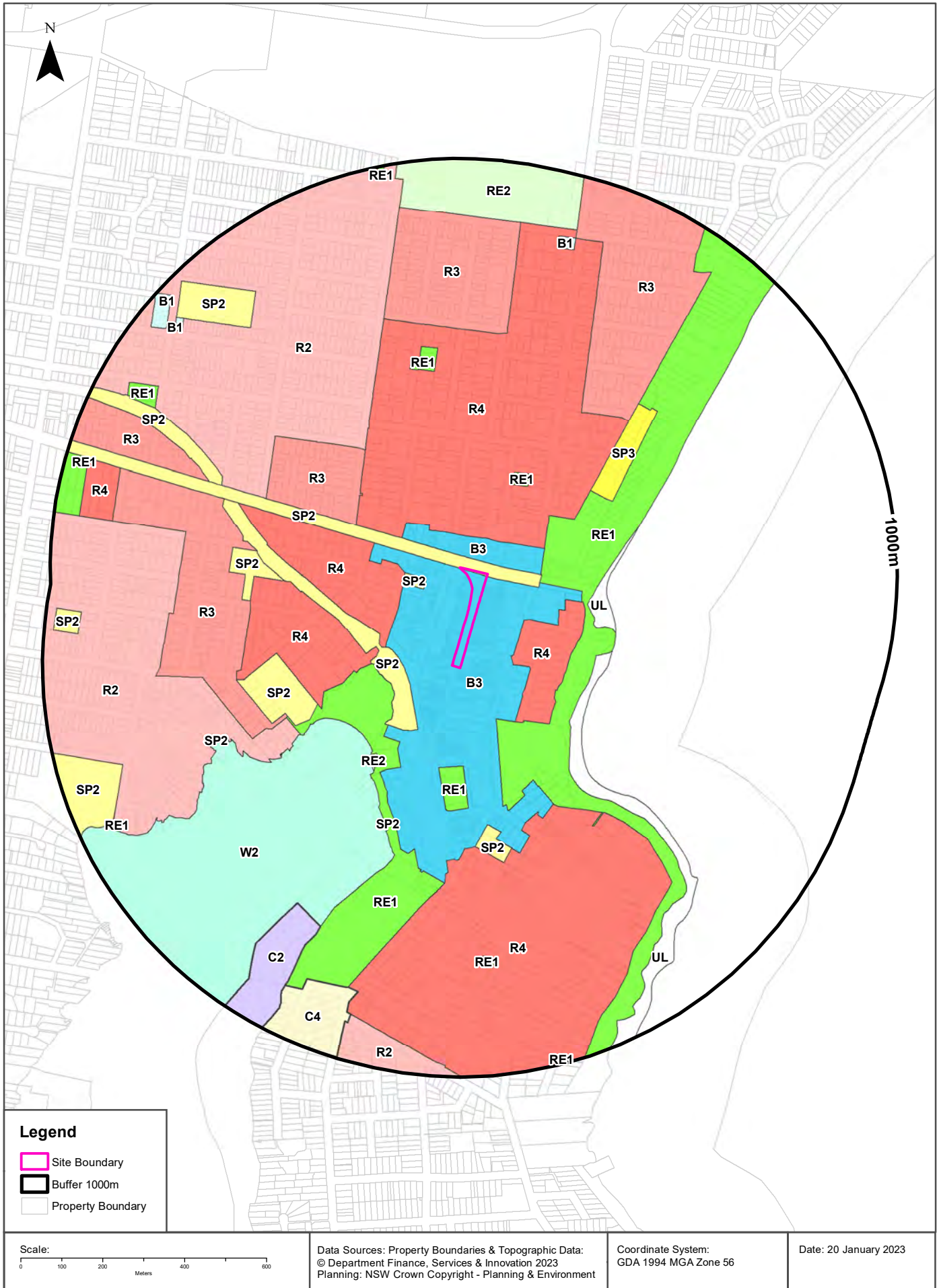
What SEPP State Significant Precincts exist within the dataset buffer?

Map Id	Precinct	EPI Name	Published Date	Commenced Date	Currency Date	Amendment	Distance	Direction
N/A	No records in buffer							

State Environment Planning Policy Data Source: NSW Crown Copyright - Planning & Environment
Creative Commons 4.0 © Commonwealth of Australia <https://creativecommons.org/licenses/by/4.0/>

EPI Planning Zones

Cronulla Town Centre Plaza, Cronulla, NSW 2230



Environmental Planning Instrument

Cronulla Town Centre Plaza, Cronulla, NSW 2230

Land Zoning

What EPI Land Zones exist within the dataset buffer?

Zone	Description	Purpose	EPI Name	Published Date	Commenced Date	Currency Date	Amendment	Distance	Direction
SP2	Infrastructure	Classified Road	Sutherland Shire Local Environmental Plan 2015	21/01/2022	21/01/2022	15/07/2022	Map Amendment No 2	0m	On-site
B3	Commercial Core		Sutherland Shire Local Environmental Plan 2015	21/01/2022	21/01/2022	15/07/2022	Map Amendment No 2	0m	On-site
B3	Commercial Core		Sutherland Shire Local Environmental Plan 2015	21/01/2022	21/01/2022	15/07/2022	Map Amendment No 2	26m	North
R4	High Density Residential		Sutherland Shire Local Environmental Plan 2015	21/01/2022	21/01/2022	15/07/2022	Map Amendment No 2	78m	North
SP2	Infrastructure	Telecommunications	Sutherland Shire Local Environmental Plan 2015	21/01/2022	21/01/2022	15/07/2022	Map Amendment No 2	88m	North West
R4	High Density Residential		Sutherland Shire Local Environmental Plan 2015	21/01/2022	21/01/2022	15/07/2022	Map Amendment No 2	110m	South East
SP2	Infrastructure	Railway	Sutherland Shire Local Environmental Plan 2015	21/01/2022	21/01/2022	15/07/2022	Map Amendment No 2	113m	West
RE1	Public Recreation		Sutherland Shire Local Environmental Plan 2015	21/01/2022	21/01/2022	15/07/2022	Map Amendment No 2	127m	East
R4	High Density Residential		Sutherland Shire Local Environmental Plan 2015	21/01/2022	21/01/2022	15/07/2022	Map Amendment No 2	135m	West
RE1	Public Recreation		Sutherland Shire Local Environmental Plan 2015	21/01/2022	21/01/2022	15/07/2022	Map Amendment No 2	156m	South
R4	High Density Residential		Sutherland Shire Local Environmental Plan 2015	21/01/2022	21/01/2022	15/07/2022	Map Amendment No 2	183m	West
RE1	Public Recreation		Sutherland Shire Local Environmental Plan 2015	21/01/2022	21/01/2022	15/07/2022	Map Amendment No 2	228m	North
RE1	Public Recreation		Sutherland Shire Local Environmental Plan 2015	21/01/2022	21/01/2022	15/07/2022	Map Amendment No 2	241m	South
UL	Unzoned Land		Sutherland Shire Local Environmental Plan 2015	21/01/2022	21/01/2022	15/07/2022	Map Amendment No 2	254m	East
R3	Medium Density Residential		Sutherland Shire Local Environmental Plan 2015	21/01/2022	21/01/2022	15/07/2022	Map Amendment No 2	272m	North West
W2	Recreational Waterways		Sutherland Shire Local Environmental Plan 2015	21/01/2022	21/01/2022	15/07/2022	Map Amendment No 2	277m	South West
RE2	Private Recreation		Sutherland Shire Local Environmental Plan 2015	21/01/2022	21/01/2022	15/07/2022	Map Amendment No 2	284m	South West
UL	Unzoned Land		Sutherland Shire Local Environmental Plan 2015	21/01/2022	21/01/2022	15/07/2022	Map Amendment No 2	296m	South East
SP3	Tourist	Tourist	Sutherland Shire Local Environmental Plan 2015	21/01/2022	21/01/2022	15/07/2022	Map Amendment No 2	324m	North East
SP2	Infrastructure	Educational Establishment	Sutherland Shire Local Environmental Plan 2015	21/01/2022	21/01/2022	15/07/2022	Map Amendment No 2	342m	South West

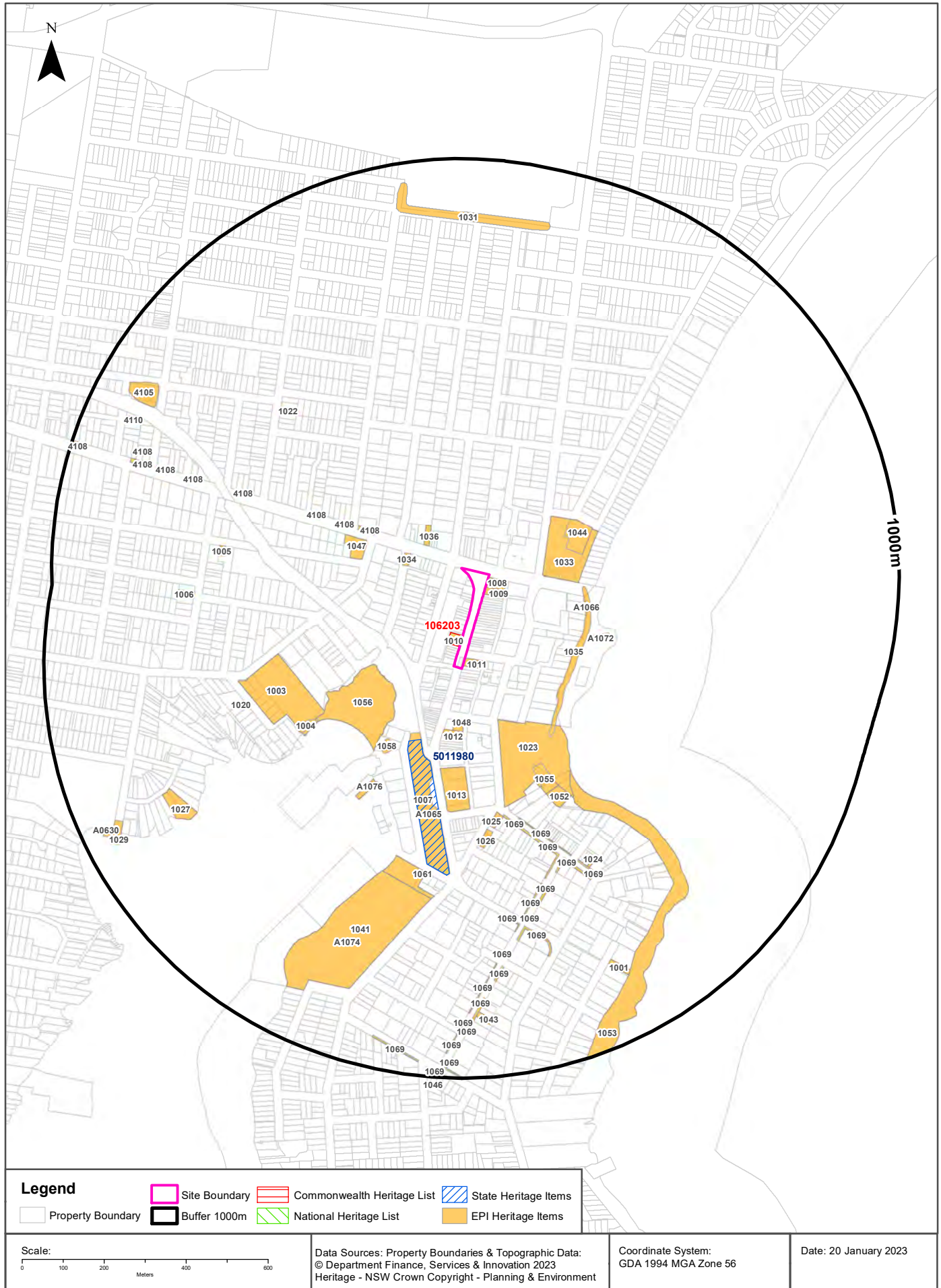
Zone	Description	Purpose	EPI Name	Published Date	Commenced Date	Currency Date	Amendment	Distance	Direction
R2	Low Density Residential		Sutherland Shire Local Environmental Plan 2015	21/01/2022	21/01/2022	15/07/2022	Map Amendment No 2	369m	North West
SP2	Infrastructure	Educational Establishment	Sutherland Shire Local Environmental Plan 2015	21/01/2022	21/01/2022	15/07/2022	Map Amendment No 2	389m	South
R4	High Density Residential		Sutherland Shire Local Environmental Plan 2015	21/01/2022	21/01/2022	15/07/2022	Map Amendment No 2	399m	South
R2	Low Density Residential		Sutherland Shire Local Environmental Plan 2015	21/01/2022	21/01/2022	15/07/2022	Map Amendment No 2	408m	West
SP2	Infrastructure	Water Supply	Sutherland Shire Local Environmental Plan 2015	21/01/2022	21/01/2022	15/07/2022	Map Amendment No 2	413m	South
R3	Medium Density Residential		Sutherland Shire Local Environmental Plan 2015	21/01/2022	21/01/2022	15/07/2022	Map Amendment No 2	421m	West
SP2	Infrastructure	Electricity Transmission	Sutherland Shire Local Environmental Plan 2015	21/01/2022	21/01/2022	15/07/2022	Map Amendment No 2	430m	West
R3	Medium Density Residential		Sutherland Shire Local Environmental Plan 2015	21/01/2022	21/01/2022	15/07/2022	Map Amendment No 2	457m	North East
RE1	Public Recreation		Sutherland Shire Local Environmental Plan 2015	21/01/2022	21/01/2022	15/07/2022	Map Amendment No 2	484m	North
R3	Medium Density Residential		Sutherland Shire Local Environmental Plan 2015	21/01/2022	21/01/2022	15/07/2022	Map Amendment No 2	578m	North
SP2	Infrastructure	Water Supply	Sutherland Shire Local Environmental Plan 2015	21/01/2022	21/01/2022	15/07/2022	Map Amendment No 2	599m	South West
SP2	Infrastructure	Railway	Sutherland Shire Local Environmental Plan 2015	21/01/2022	21/01/2022	15/07/2022	Map Amendment No 2	617m	North West
R3	Medium Density Residential		Sutherland Shire Local Environmental Plan 2015	21/01/2022	21/01/2022	15/07/2022	Map Amendment No 2	648m	North West
C2	Environmental Conservation		Sutherland Shire Local Environmental Plan 2015	21/01/2022	21/01/2022	15/07/2022	Map Amendment No 2	692m	South West
RE1	Public Recreation		Sutherland Shire Local Environmental Plan 2015	21/01/2022	21/01/2022	15/07/2022	Map Amendment No 2	706m	South
SP2	Infrastructure	Educational Establishment	Sutherland Shire Local Environmental Plan 2015	21/01/2022	21/01/2022	15/07/2022	Map Amendment No 2	777m	North West
B1	Neighbourhood Centre		Sutherland Shire Local Environmental Plan 2015	21/01/2022	21/01/2022	15/07/2022	Map Amendment No 2	815m	North
C4	Environmental Living		Sutherland Shire Local Environmental Plan 2015	21/01/2022	21/01/2022	15/07/2022	Map Amendment No 2	826m	South
SP2	Infrastructure	Educational Establishment	Sutherland Shire Local Environmental Plan 2015	21/01/2022	21/01/2022	15/07/2022	Map Amendment No 2	840m	South West
RE1	Public Recreation		Sutherland Shire Local Environmental Plan 2015	21/01/2022	21/01/2022	15/07/2022	Map Amendment No 2	841m	North West
RE2	Private Recreation		Sutherland Shire Local Environmental Plan 2015	21/01/2022	21/01/2022	15/07/2022	Map Amendment No 2	855m	North
R4	High Density Residential		Sutherland Shire Local Environmental Plan 2015	21/01/2022	21/01/2022	15/07/2022	Map Amendment No 2	857m	West
R2	Low Density Residential		Sutherland Shire Local Environmental Plan 2015	21/01/2022	21/01/2022	15/07/2022	Map Amendment No 2	887m	South
B1	Neighbourhood Centre		Sutherland Shire Local Environmental Plan 2015	21/01/2022	21/01/2022	15/07/2022	Map Amendment No 2	891m	North West

Zone	Description	Purpose	EPI Name	Published Date	Commenced Date	Currency Date	Amendment	Distance	Direction
RE1	Public Recreation		Sutherland Shire Local Environmental Plan 2015	21/01/2022	21/01/2022	15/07/2022	Map Amendment No 2	892m	South West
SP2	Infrastructure	Educational Establishment & Place of Worship	Sutherland Shire Local Environmental Plan 2015	21/01/2022	21/01/2022	15/07/2022	Map Amendment No 2	915m	West
B1	Neighbourhood Centre		Sutherland Shire Local Environmental Plan 2015	21/01/2022	21/01/2022	15/07/2022	Map Amendment No 2	926m	North West
RE1	Public Recreation		Sutherland Shire Local Environmental Plan 2015	21/01/2022	21/01/2022	15/07/2022	Map Amendment No 2	938m	West
RE1	Public Recreation		Sutherland Shire Local Environmental Plan 2015	21/01/2022	21/01/2022	15/07/2022	Map Amendment No 2	975m	North

Environmental Planning Instrument Data Source: NSW Crown Copyright - Planning & Environment
Creative Commons 4.0 © Commonwealth of Australia <https://creativecommons.org/licenses/by/4.0/>

Heritage Items

Cronulla Town Centre Plaza, Cronulla, NSW 2230



Heritage

Cronulla Town Centre Plaza, Cronulla, NSW 2230

Commonwealth Heritage List

What are the Commonwealth Heritage List Items located within the dataset buffer?

Place Id	Name	Address	Place File No	Class	Status	Register Date	Distance	Direction
106203	Cronulla Post Office	41 Cronulla St, Cronulla NSW	1/16/035/0015	Historic	Listed place	22/08/2012	0m	South West

Heritage Data Source: Australian Government Department of the Environment and Energy - Heritage Branch
Creative Commons 3.0 © Commonwealth of Australia <https://creativecommons.org/licenses/by/3.0/au/deed.en>

National Heritage List

What are the National Heritage List Items located within the dataset buffer?

Note. Please click on Place Id to activate a hyperlink to online website.

Place Id	Name	Address	Place File No	Class	Status	Register Date	Distance	Direction
N/A	No records in buffer							

Heritage Data Source: Australian Government Department of the Environment and Energy - Heritage Branch
Creative Commons 3.0 © Commonwealth of Australia <https://creativecommons.org/licenses/by/3.0/au/deed.en>

State Heritage Register - Curtilages

What are the State Heritage Register Items located within the dataset buffer?

Map Id	Name	Address	LGA	Listing Date	Listing No	Plan No	Distance	Direction
5011980	Cronulla Railway Station group	Cronulla railway, Cronulla	SUTHERLAND SHIRE	02/04/1999	01123	2404	196m	South

Heritage Data Source: NSW Crown Copyright - Office of Environment & Heritage
Creative Commons 4.0 © Commonwealth of Australia <https://creativecommons.org/licenses/by/4.0/>

Environmental Planning Instrument - Heritage

What are the EPI Heritage Items located within the dataset buffer?

Map Id	Name	Classification	Significance	EPI Name	Published Date	Commenced Date	Currency Date	Distance	Direction
1011	Commonwealth Bank	Item - General	Local	Sutherland Shire Local Environmental Plan 2015	21/01/2022	21/01/2022	21/01/2022	0m	South
1009	Commercial building	Item - General	Local	Sutherland Shire Local Environmental Plan 2015	21/01/2022	21/01/2022	21/01/2022	0m	North East
1008	Cronulla Theatre	Item - General	Local	Sutherland Shire Local Environmental Plan 2015	21/01/2022	21/01/2022	21/01/2022	0m	North East

Map Id	Name	Classification	Significance	EPI Name	Published Date	Commenced Date	Currency Date	Distance	Direction
1010	Cronulla Post Office	Item - General	Local	Sutherland Shire Local Environmental Plan 2015	21/01/2022	21/01/2022	21/01/2022	0m	South West
1036	"Masonic Temple"	Item - General	Local	Sutherland Shire Local Environmental Plan 2015	21/01/2022	21/01/2022	21/01/2022	97m	North West
1048	"School of Arts"	Item - General	Local	Sutherland Shire Local Environmental Plan 2015	21/01/2022	21/01/2022	21/01/2022	127m	South
1034	Street trees	Item - General	Local	Sutherland Shire Local Environmental Plan 2015	21/01/2022	21/01/2022	21/01/2022	129m	North West
1033	Dunningham Park	Item - General	Local	Sutherland Shire Local Environmental Plan 2015	21/01/2022	21/01/2022	21/01/2022	129m	North East
1012	State Bank	Item - General	Local	Sutherland Shire Local Environmental Plan 2015	21/01/2022	21/01/2022	21/01/2022	152m	South
1023	South Cronulla Beach and Cronulla Park	Item - General	Local	Sutherland Shire Local Environmental Plan 2015	21/01/2022	21/01/2022	21/01/2022	152m	South East
1056	Tonkin Park	Item - General	Local	Sutherland Shire Local Environmental Plan 2015	21/01/2022	21/01/2022	21/01/2022	156m	South West
1007	Cronulla Railway Station	Item - General	State	Sutherland Shire Local Environmental Plan 2015	21/01/2022	21/01/2022	21/01/2022	183m	South
A1065	Cronulla Railway Station	Item - Archaeological	Local	Sutherland Shire Local Environmental Plan 2015	21/01/2022	21/01/2022	21/01/2022	183m	South
1044	North Cronulla Surf Club	Item - General	Local	Sutherland Shire Local Environmental Plan 2015	21/01/2022	21/01/2022	21/01/2022	196m	North East
1035	Sandstone cliff feature above Esplanade walkway	Item - General	Local	Sutherland Shire Local Environmental Plan 2015	21/01/2022	21/01/2022	21/01/2022	228m	South East
4108	Single tree, Ficus rubiginosa (Port Jackson Fig)	Item - General	Local	Sutherland Shire Local Environmental Plan 2015	21/01/2022	21/01/2022	21/01/2022	229m	North West
1058	Remnant eucalypt canopy in Tonkin Park, adjacent to car park	Item - General	Local	Sutherland Shire Local Environmental Plan 2015	21/01/2022	21/01/2022	21/01/2022	239m	South West
1047	St Andrews Church of England, church, rectory and grounds	Item - General	Local	Sutherland Shire Local Environmental Plan 2015	21/01/2022	21/01/2022	21/01/2022	240m	North West
1013	Monro Park	Item - General	Local	Sutherland Shire Local Environmental Plan 2015	21/01/2022	21/01/2022	21/01/2022	241m	South
A1066	Seawall	Item - Archaeological	Local	Sutherland Shire Local Environmental Plan 2015	21/01/2022	21/01/2022	21/01/2022	244m	East
A1072	Rock pool	Item - Archaeological	Local	Sutherland Shire Local Environmental Plan 2015	21/01/2022	21/01/2022	21/01/2022	283m	East
4108	Single tree, Ficus rubiginosa (Port Jackson Fig)	Item - General	Local	Sutherland Shire Local Environmental Plan 2015	21/01/2022	21/01/2022	21/01/2022	295m	North West
1055	Cronulla Surf Club	Item - General	Local	Sutherland Shire Local Environmental Plan 2015	21/01/2022	21/01/2022	21/01/2022	297m	South East
1003	Cronulla Public School, main building and grounds	Item - General	Local	Sutherland Shire Local Environmental Plan 2015	21/01/2022	21/01/2022	21/01/2022	335m	South West
A1076	Cronulla Wharf, stone steps	Item - Archaeological	Local	Sutherland Shire Local Environmental Plan 2015	21/01/2022	21/01/2022	21/01/2022	339m	South West

Map Id	Name	Classification	Significance	EPI Name	Published Date	Commenced Date	Currency Date	Distance	Direction
1004	Remnant foreshore vegetation, at head of Gunnamatta Bay, consisting of mixed species shrubs and understorey plants	Item - General	Local	Sutherland Shire Local Environmental Plan 2015	21/01/2022	21/01/2022	21/01/2022	356m	South West
1025	Commercial pair (of shops/residence)	Item - General	Local	Sutherland Shire Local Environmental Plan 2015	21/01/2022	21/01/2022	21/01/2022	360m	South
1053	The Esplanadewalking path of eastern foreshore, extending from Cronulla Park to Bass and Flinders Point	Item - General	Local	Sutherland Shire Local Environmental Plan 2015	21/01/2022	21/01/2022	21/01/2022	362m	South East
4108	Single tree, Ficus rubiginosa (Port Jackson Fig)	Item - General	Local	Sutherland Shire Local Environmental Plan 2015	21/01/2022	21/01/2022	21/01/2022	367m	North West
1052	Cronulla Sports Complex	Item - General	Local	Sutherland Shire Local Environmental Plan 2015	21/01/2022	21/01/2022	21/01/2022	368m	South East
1069	Brick kerbing	Item - General	Local	Sutherland Shire Local Environmental Plan 2015	21/01/2022	21/01/2022	21/01/2022	370m	South
1069	Brick kerbing	Item - General	Local	Sutherland Shire Local Environmental Plan 2015	21/01/2022	21/01/2022	21/01/2022	389m	South
1026	"Thornton Hall", corner Nicholson Parade, part of St Aloysious School	Item - General	Local	Sutherland Shire Local Environmental Plan 2015	21/01/2022	21/01/2022	21/01/2022	397m	South
1069	Brick kerbing	Item - General	Local	Sutherland Shire Local Environmental Plan 2015	21/01/2022	21/01/2022	21/01/2022	411m	South
1041	Gunnamatta Park, including Gunnamatta Pavilion, the early Brick Pavilion and Picnic Pavilion and remnant indigenous vegetation	Item - General	Local	Sutherland Shire Local Environmental Plan 2015	21/01/2022	21/01/2022	21/01/2022	484m	South
1061	Substation (Electric Light Department)	Item - General	Local	Sutherland Shire Local Environmental Plan 2015	21/01/2022	21/01/2022	21/01/2022	505m	South
1020	House	Item - General	Local	Sutherland Shire Local Environmental Plan 2015	21/01/2022	21/01/2022	21/01/2022	514m	West
1069	Brick kerbing	Item - General	Local	Sutherland Shire Local Environmental Plan 2015	21/01/2022	21/01/2022	21/01/2022	523m	South
A1074	Gunnamatta Park, including dressing pavilion	Item - Archaeological	Local	Sutherland Shire Local Environmental Plan 2015	21/01/2022	21/01/2022	21/01/2022	530m	South
1069	Brick kerbing	Item - General	Local	Sutherland Shire Local Environmental Plan 2015	21/01/2022	21/01/2022	21/01/2022	546m	South East
1022	House	Item - General	Local	Sutherland Shire Local Environmental Plan 2015	21/01/2022	21/01/2022	21/01/2022	552m	North West
4108	Single tree, Ficus rubiginosa (Port Jackson Fig)	Item - General	Local	Sutherland Shire Local Environmental Plan 2015	21/01/2022	21/01/2022	21/01/2022	555m	North West
1069	Brick kerbing	Item - General	Local	Sutherland Shire Local Environmental Plan 2015	21/01/2022	21/01/2022	21/01/2022	559m	South
1024	House	Item - General	Local	Sutherland Shire Local Environmental Plan 2015	21/01/2022	21/01/2022	21/01/2022	560m	South East
1069	Brick kerbing	Item - General	Local	Sutherland Shire Local Environmental Plan 2015	21/01/2022	21/01/2022	21/01/2022	574m	South

Map Id	Name	Classification	Significance	EPI Name	Published Date	Commenced Date	Currency Date	Distance	Direction
1005	House	Item - General	Local	Sutherland Shire Local Environmental Plan 2015	21/01/2022	21/01/2022	21/01/2022	580m	West
1069	Brick kerbing	Item - General	Local	Sutherland Shire Local Environmental Plan 2015	21/01/2022	21/01/2022	21/01/2022	612m	South
1069	Brick kerbing	Item - General	Local	Sutherland Shire Local Environmental Plan 2015	21/01/2022	21/01/2022	21/01/2022	625m	South
1069	Brick kerbing	Item - General	Local	Sutherland Shire Local Environmental Plan 2015	21/01/2022	21/01/2022	21/01/2022	646m	South
1006	House	Item - General	Local	Sutherland Shire Local Environmental Plan 2015	21/01/2022	21/01/2022	21/01/2022	655m	West
4108	Single tree, Ficus rubiginosa (Port Jackson Fig)	Item - General	Local	Sutherland Shire Local Environmental Plan 2015	21/01/2022	21/01/2022	21/01/2022	683m	North West
1069	Brick kerbing	Item - General	Local	Sutherland Shire Local Environmental Plan 2015	21/01/2022	21/01/2022	21/01/2022	697m	South
1027	House and garden	Item - General	Local	Sutherland Shire Local Environmental Plan 2015	21/01/2022	21/01/2022	21/01/2022	721m	South West
1069	Brick kerbing	Item - General	Local	Sutherland Shire Local Environmental Plan 2015	21/01/2022	21/01/2022	21/01/2022	725m	South
1069	Brick kerbing	Item - General	Local	Sutherland Shire Local Environmental Plan 2015	21/01/2022	21/01/2022	21/01/2022	733m	South
4108	Single tree, Ficus rubiginosa (Port Jackson Fig)	Item - General	Local	Sutherland Shire Local Environmental Plan 2015	21/01/2022	21/01/2022	21/01/2022	757m	North West
1001	House	Item - General	Local	Sutherland Shire Local Environmental Plan 2015	21/01/2022	21/01/2022	21/01/2022	797m	South East
1069	Brick kerbing	Item - General	Local	Sutherland Shire Local Environmental Plan 2015	21/01/2022	21/01/2022	21/01/2022	805m	South
4108	Single tree, Ficus rubiginosa (Port Jackson Fig)	Item - General	Local	Sutherland Shire Local Environmental Plan 2015	21/01/2022	21/01/2022	21/01/2022	805m	North West
1043	House	Item - General	Local	Sutherland Shire Local Environmental Plan 2015	21/01/2022	21/01/2022	21/01/2022	838m	South
4108	Single tree, Ficus rubiginosa (Port Jackson Fig)	Item - General	Local	Sutherland Shire Local Environmental Plan 2015	21/01/2022	21/01/2022	21/01/2022	838m	North West
1031	Street plantings, consisting of Ficus hillii (Hills Weeping Fig)	Item - General	Local	Sutherland Shire Local Environmental Plan 2015	21/01/2022	21/01/2022	21/01/2022	842m	North
4105	Remnant canopy, consisting of Eucalyptus globoidea (White Stringybark) and Eucalyptus paniculata (Grey Ironbark)	Item - General	Local	Sutherland Shire Local Environmental Plan 2015	21/01/2022	21/01/2022	21/01/2022	846m	North West
4110	Wyndham Flats	Item - General	Local	Sutherland Shire Local Environmental Plan 2015	21/01/2022	21/01/2022	21/01/2022	858m	North West
1069	Brick kerbing	Item - General	Local	Sutherland Shire Local Environmental Plan 2015	21/01/2022	21/01/2022	21/01/2022	859m	South
1069	Brick kerbing	Item - General	Local	Sutherland Shire Local Environmental Plan 2015	21/01/2022	21/01/2022	21/01/2022	870m	South
1069	Brick kerbing	Item - General	Local	Sutherland Shire Local Environmental Plan 2015	21/01/2022	21/01/2022	21/01/2022	891m	South

Map Id	Name	Classification	Significance	EPI Name	Published Date	Commenced Date	Currency Date	Distance	Direction
1029	Wharf boardwalk and steps	Item - General	Local	Sutherland Shire Local Environmental Plan 2015	21/01/2022	21/01/2022	21/01/2022	892m	South West
1069	Brick kerbing	Item - General	Local	Sutherland Shire Local Environmental Plan 2015	21/01/2022	21/01/2022	21/01/2022	920m	South
A0630	Southern end of Gunnamatta Road on foreshore, remains of bath walls	Item - Archaeological	Local	Sutherland Shire Local Environmental Plan 2015	21/01/2022	21/01/2022	21/01/2022	926m	South West
1069	Brick kerbing	Item - General	Local	Sutherland Shire Local Environmental Plan 2015	21/01/2022	21/01/2022	21/01/2022	957m	South
1069	Brick kerbing	Item - General	Local	Sutherland Shire Local Environmental Plan 2015	21/01/2022	21/01/2022	21/01/2022	982m	South
4108	Single tree, Ficus rubiginosa (Port Jackson Fig)	Item - General	Local	Sutherland Shire Local Environmental Plan 2015	21/01/2022	21/01/2022	21/01/2022	983m	North West
1046	House	Item - General	Local	Sutherland Shire Local Environmental Plan 2015	21/01/2022	21/01/2022	21/01/2022	999m	South

Heritage Data Source: NSW Crown Copyright - Planning & Environment

Creative Commons 4.0 © Commonwealth of Australia <https://creativecommons.org/licenses/by/4.0/>

Natural Hazards

Cronulla Town Centre Plaza, Cronulla, NSW 2230

Bush Fire Prone Land

What are the nearest Bush Fire Prone Land Categories that exist within the dataset buffer?

Bush Fire Prone Land Category	Distance	Direction
No records in buffer		

NSW Bush Fire Prone Land - © NSW Rural Fire Service under Creative Commons 4.0 International Licence

Ecological Constraints - Vegetation & Ramsar Wetlands

Cronulla Town Centre Plaza, Cronulla, NSW 2230



Ecological Constraints

Cronulla Town Centre Plaza, Cronulla, NSW 2230

Native Vegetation

What native vegetation exists within the dataset buffer?

Map ID	Map Unit Name	Threatened Ecological Community NSW	Threatened Ecological Community EPBC Act	Understorey	Disturbance	Disturbance Index	Dominant Species	Dist	Dir
Urban_E/N	Urban_E/N: Urban Exotic/Native			00: Not assessed	00: Not assessed	0: Not assessed	Urban Exotic/Native	102m	North West
Weed_Ex	Weed_Ex: Weeds and Exotics			00: Not assessed	00: Not assessed	0: Not assessed	Exotic Species >90%cover	138m	South West
Plant_n	Plant_n: Plantation (native and/or exotic)			00: Not assessed	00: Not assessed	0: Not assessed	Native or Exotic Plantations	139m	North East
S_GL01	S_GL01: Beach Spinifex Grassland			00: Not assessed	00: Not assessed	0: Not assessed	S.sericea/C.glaucescens	207m	North East
S_SW03	S_SW03: Seagrass Meadows			00: Not assessed	00: Not assessed	0: Not assessed	Seagrass (DPI)	357m	South West
S_DSF04	S_DSF04: Coastal Enriched Sandstone Dry Forest			24: Urban and hard surface	31: Parkland open understorey	4: Very high	A.costata/E.racemosa/C.gummifera/E.piperita/A.littoralis	456m	South
S_FoW01	S_FoW01: Coastal Alluvial Bangalay Forest	River Flat Eucalypt Forest		24: Urban and hard surface	24: Urban mixed use	4: Very high	E.botryoidesxsaligna/E.tereticornis E.piperita/A.costata/M.linariifolia	490m	South
S_DSF04	S_DSF04: Coastal Enriched Sandstone Dry Forest			15: Grassy natives and exotics	31: Parkland open understorey	4: Very high	A.costata/E.racemosa/C.gummifera/E.piperita/A.littoralis	567m	South
S_FoW01	S_FoW01: Coastal Alluvial Bangalay Forest	River Flat Eucalypt Forest		15: Grassy natives and exotics	31: Parkland open understorey	4: Very high	E.botryoidesxsaligna/E.tereticornis E.piperita/A.costata/M.linariifolia	649m	South West
S_HL05	S_HL05: Coastal Fore dune Wattle Scrub			20: Weeds and exotics	23: Plantings	3: High	B.integrifolia/L.laevigatum/M.elliptica	666m	North East
S_WSF03	S_WSF03: Coastal Sand Littoral Forest	Kurnell Dune Forest		15: Grassy natives and exotics	31: Parkland open understorey	4: Very high	A.floribunda/B.integrifolia	976m	North

Native Vegetation of the Sydney Metropolitan Area : NSW Office of Environment and Heritage

Creative Commons 3.0 © Commonwealth of Australia <http://creativecommons.org/licenses/by/3.0/au/deed.en>

Ramsar Wetlands

What Ramsar Wetland areas exist within the dataset buffer?

Map Id	Ramsar Name	Wetland Name	Designation Date	Source	Distance	Direction
N/A	No records in buffer					

Ramsar Wetlands Data Source: © Commonwealth of Australia - Department of Agriculture, Water and the Environment

Ecological Constraints

Cronulla Town Centre Plaza, Cronulla, NSW 2230

Groundwater Dependent Ecosystems Atlas

Type	GDE Potential	Geomorphology	Ecosystem Type	Aquifer Geology	Distance	Direction
N/A	No records in buffer					

Groundwater Dependent Ecosystems Atlas Data Source: The Bureau of Meteorology
Creative Commons 3.0 © Commonwealth of Australia <http://creativecommons.org/licenses/by/3.0/au/deed.en>

Ecological Constraints

Cronulla Town Centre Plaza, Cronulla, NSW 2230

Inflow Dependent Ecosystems Likelihood

Type	IDE Likelihood	Geomorphology	Ecosystem Type	Aquifer Geology	Distance	Direction
N/A	No records in buffer					

Inflow Dependent Ecosystems Likelihood Data Source: The Bureau of Meteorology
Creative Commons 3.0 © Commonwealth of Australia <http://creativecommons.org/licenses/by/3.0/au/deed.en>

Ecological Constraints

Cronulla Town Centre Plaza, Cronulla, NSW 2230

NSW BioNet Atlas

Species on the NSW BioNet Atlas that have a NSW or federal conservation status, a NSW sensitivity status, or are listed under a migratory species agreement, and are within 10km of the site?

Kingdom	Class	Scientific	Common	NSW Conservation Status	NSW Sensitivity Class	Federal Conservation Status	Migratory Species Agreements
Animalia	Amphibia	<i>Crinia tinnula</i>	Wallum Froglet	Vulnerable	Not Sensitive	Not Listed	
Animalia	Amphibia	<i>Heleioporus australiacus</i>	Giant Burrowing Frog	Vulnerable	Not Sensitive	Vulnerable	
Animalia	Amphibia	<i>Litoria aurea</i>	Green and Golden Bell Frog	Endangered	Not Sensitive	Vulnerable	
Animalia	Amphibia	<i>Pseudophryne australis</i>	Red-crowned Toadlet	Vulnerable	Not Sensitive	Not Listed	
Animalia	Aves	<i>Actitis hypoleucos</i>	Common Sandpiper	Not Listed	Not Sensitive	Not Listed	ROKAMBA;CAMBA; JAMBA
Animalia	Aves	<i>Anous stolidus</i>	Common Noddy	Not Listed	Not Sensitive	Not Listed	CAMBA;JAMBA
Animalia	Aves	<i>Anseranas semipalmata</i>	Magpie Goose	Vulnerable	Not Sensitive	Not Listed	
Animalia	Aves	<i>Anthochaera phrygia</i>	Regent Honeyeater	Critically Endangered	Not Sensitive	Critically Endangered	
Animalia	Aves	<i>Apus pacificus</i>	Fork-tailed Swift	Not Listed	Not Sensitive	Not Listed	ROKAMBA;CAMBA; JAMBA
Animalia	Aves	<i>Ardenna carneipes</i>	Flesh-footed Shearwater	Vulnerable	Not Sensitive	Not Listed	ROKAMBA;JAMBA
Animalia	Aves	<i>Ardenna grisea</i>	Sooty Shearwater	Not Listed	Not Sensitive	Not Listed	JAMBA
Animalia	Aves	<i>Ardenna pacifica</i>	Wedge-tailed Shearwater	Not Listed	Not Sensitive	Not Listed	JAMBA
Animalia	Aves	<i>Ardenna tenuirostris</i>	Short-tailed Shearwater	Not Listed	Not Sensitive	Not Listed	ROKAMBA;CAMBA; JAMBA
Animalia	Aves	<i>Arenaria interpres</i>	Ruddy Turnstone	Not Listed	Not Sensitive	Not Listed	ROKAMBA;CAMBA; JAMBA
Animalia	Aves	<i>Artamus cyanopterus cyanopterus</i>	Dusky Woodswallow	Vulnerable	Not Sensitive	Not Listed	
Animalia	Aves	<i>Botaurus poiciloptilus</i>	Australasian Bittern	Endangered	Not Sensitive	Endangered	
Animalia	Aves	<i>Burhinus grallarius</i>	Bush Stone-curlew	Endangered	Not Sensitive	Not Listed	
Animalia	Aves	<i>Calamanthus fuliginosus</i>	Striated Fieldwren	Endangered	Not Sensitive	Not Listed	
Animalia	Aves	<i>Calidris acuminata</i>	Sharp-tailed Sandpiper	Not Listed	Not Sensitive	Not Listed	ROKAMBA;CAMBA; JAMBA
Animalia	Aves	<i>Calidris alba</i>	Sanderling	Vulnerable	Not Sensitive	Not Listed	ROKAMBA;CAMBA; JAMBA
Animalia	Aves	<i>Calidris canutus</i>	Red Knot	Not Listed	Not Sensitive	Endangered	ROKAMBA;CAMBA; JAMBA
Animalia	Aves	<i>Calidris ferruginea</i>	Curlew Sandpiper	Endangered	Not Sensitive	Critically Endangered	ROKAMBA;CAMBA; JAMBA
Animalia	Aves	<i>Calidris melanotos</i>	Pectoral Sandpiper	Not Listed	Not Sensitive	Not Listed	ROKAMBA;JAMBA
Animalia	Aves	<i>Calidris ruficollis</i>	Red-necked Stint	Not Listed	Not Sensitive	Not Listed	ROKAMBA;CAMBA; JAMBA
Animalia	Aves	<i>Calidris subminuta</i>	Long-toed Stint	Not Listed	Not Sensitive	Not Listed	ROKAMBA;CAMBA; JAMBA
Animalia	Aves	<i>Calidris tenuirostris</i>	Great Knot	Vulnerable	Not Sensitive	Critically Endangered	ROKAMBA;CAMBA; JAMBA
Animalia	Aves	<i>Callocephalon fimbriatum</i>	Gang-gang Cockatoo	Vulnerable	Category 3	Endangered	

Kingdom	Class	Scientific	Common	NSW Conservation Status	NSW Sensitivity Class	Federal Conservation Status	Migratory Species Agreements
Animalia	Aves	<i>Calyptorhynchus banksii banksii</i>	Red-tailed Black-Cockatoo (coastal subspecies)	Critically Endangered	Category 2	Not Listed	
Animalia	Aves	<i>Calyptorhynchus banksii samueli</i>	Red-tailed Black-Cockatoo (inland subspecies)	Vulnerable	Category 2	Not Listed	
Animalia	Aves	<i>Calyptorhynchus lathamii</i>	Glossy Black-Cockatoo	Vulnerable	Category 2	Vulnerable	
Animalia	Aves	<i>Charadrius leschenaultii</i>	Greater Sand-plover	Vulnerable	Not Sensitive	Vulnerable	ROKAMBA;CAMBA; JAMBA
Animalia	Aves	<i>Charadrius mongolus</i>	Lesser Sand-plover	Vulnerable	Not Sensitive	Endangered	ROKAMBA;CAMBA; JAMBA
Animalia	Aves	<i>Charadrius veredus</i>	Oriental Plover	Not Listed	Not Sensitive	Not Listed	ROKAMBA;CAMBA; JAMBA
Animalia	Aves	<i>Chlidonias leucopterus</i>	White-winged Black Tern	Not Listed	Not Sensitive	Not Listed	ROKAMBA;CAMBA; JAMBA
Animalia	Aves	<i>Chthonicola sagittata</i>	Speckled Warbler	Vulnerable	Not Sensitive	Not Listed	
Animalia	Aves	<i>Circus assimilis</i>	Spotted Harrier	Vulnerable	Not Sensitive	Not Listed	
Animalia	Aves	<i>Daphoenositta chrysoptera</i>	Varied Sittella	Vulnerable	Not Sensitive	Not Listed	
Animalia	Aves	<i>Diomedea exulans</i>	Wandering Albatross	Endangered	Not Sensitive	Endangered	
Animalia	Aves	<i>Epthianura albifrons</i>	White-fronted Chat	Endangered Population, Vulnerable	Not Sensitive	Not Listed	
Animalia	Aves	<i>Esacus magnirostris</i>	Beach Stone-curlew	Critically Endangered	Not Sensitive	Not Listed	
Animalia	Aves	<i>Falco subniger</i>	Black Falcon	Vulnerable	Not Sensitive	Not Listed	
Animalia	Aves	<i>Fregata ariel</i>	Lesser Frigatebird	Not Listed	Not Sensitive	Not Listed	ROKAMBA;CAMBA; JAMBA
Animalia	Aves	<i>Gallinago hardwickii</i>	Latham's Snipe	Not Listed	Not Sensitive	Not Listed	ROKAMBA;JAMBA
Animalia	Aves	<i>Gelochelidon nilotica</i>	Gull-billed Tern	Not Listed	Not Sensitive	Not Listed	CAMBA
Animalia	Aves	<i>Glossopsitta porphyrocephala</i>	Purple-crowned Lorikeet	Vulnerable	Category 3	Not Listed	
Animalia	Aves	<i>Glossopsitta pusilla</i>	Little Lorikeet	Vulnerable	Not Sensitive	Not Listed	
Animalia	Aves	<i>Gygis alba</i>	White Tern	Vulnerable	Not Sensitive	Not Listed	
Animalia	Aves	<i>Haematopus fuliginosus</i>	Sooty Oystercatcher	Vulnerable	Not Sensitive	Not Listed	
Animalia	Aves	<i>Haematopus longirostris</i>	Pied Oystercatcher	Endangered	Not Sensitive	Not Listed	
Animalia	Aves	<i>Haliaeetus leucogaster</i>	White-bellied Sea-Eagle	Vulnerable	Not Sensitive	Not Listed	
Animalia	Aves	<i>Halobaena caerulea</i>	Blue Petrel	Not Listed	Not Sensitive	Vulnerable	
Animalia	Aves	<i>Hieraetus morphnoides</i>	Little Eagle	Vulnerable	Not Sensitive	Not Listed	
Animalia	Aves	<i>Hirundapus caudacutus</i>	White-throated Needletail	Not Listed	Not Sensitive	Vulnerable	ROKAMBA;CAMBA; JAMBA
Animalia	Aves	<i>Hydroprogne caspia</i>	Caspian Tern	Not Listed	Not Sensitive	Not Listed	JAMBA
Animalia	Aves	<i>Ixobrychus flavicollis</i>	Black Bittern	Vulnerable	Not Sensitive	Not Listed	
Animalia	Aves	<i>Lathamus discolor</i>	Swift Parrot	Endangered	Not Sensitive	Critically Endangered	
Animalia	Aves	<i>Limicola falcinellus</i>	Broad-billed Sandpiper	Vulnerable	Not Sensitive	Not Listed	ROKAMBA;CAMBA; JAMBA
Animalia	Aves	<i>Limosa lapponica</i>	Bar-tailed Godwit	Not Listed	Not Sensitive	Not Listed	ROKAMBA;CAMBA; JAMBA
Animalia	Aves	<i>Limosa lapponica baueri</i>	Bar-tailed Godwit (baueri)	Not Listed	Not Sensitive	Vulnerable	
Animalia	Aves	<i>Limosa limosa</i>	Black-tailed Godwit	Vulnerable	Not Sensitive	Not Listed	ROKAMBA;CAMBA; JAMBA

Kingdom	Class	Scientific	Common	NSW Conservation Status	NSW Sensitivity Class	Federal Conservation Status	Migratory Species Agreements
Animalia	Aves	Lophochroa leadbeateri	Major Mitchell's Cockatoo	Vulnerable	Category 2	Not Listed	
Animalia	Aves	Lophoictinia isura	Square-tailed Kite	Vulnerable	Category 3	Not Listed	
Animalia	Aves	Macronectes giganteus	Southern Giant Petrel	Endangered	Not Sensitive	Endangered	
Animalia	Aves	Melithreptus gularis gularis	Black-chinned Honeyeater (eastern subspecies)	Vulnerable	Not Sensitive	Not Listed	
Animalia	Aves	Neochmia ruficauda	Star Finch	Extinct	Not Sensitive	Endangered	
Animalia	Aves	Ninox connivens	Barking Owl	Vulnerable	Category 3	Not Listed	
Animalia	Aves	Ninox strenua	Powerful Owl	Vulnerable	Category 3	Not Listed	
Animalia	Aves	Numenius madagascariensis	Eastern Curlew	Not Listed	Not Sensitive	Critically Endangered	ROKAMBA;CAMBA; JAMBA
Animalia	Aves	Numenius minutus	Little Curlew	Not Listed	Not Sensitive	Not Listed	ROKAMBA;CAMBA; JAMBA
Animalia	Aves	Numenius phaeopus	Whimbrel	Not Listed	Not Sensitive	Not Listed	ROKAMBA;CAMBA; JAMBA
Animalia	Aves	Oceanites oceanicus	Wilson's Storm-Petrel	Not Listed	Not Sensitive	Not Listed	JAMBA
Animalia	Aves	Onychoprion fuscata	Sooty Tern	Vulnerable	Not Sensitive	Not Listed	
Animalia	Aves	Oxyura australis	Blue-billed Duck	Vulnerable	Not Sensitive	Not Listed	
Animalia	Aves	Pandion cristatus	Eastern Osprey	Vulnerable	Category 3	Not Listed	
Animalia	Aves	Petroica boodang	Scarlet Robin	Vulnerable	Not Sensitive	Not Listed	
Animalia	Aves	Petroica rodinogaster	Pink Robin	Vulnerable	Not Sensitive	Not Listed	
Animalia	Aves	Phaethon lepturus	White-tailed Tropicbird	Not Listed	Not Sensitive	Not Listed	CAMBA;JAMBA
Animalia	Aves	Philomachus pugnax	Ruff	Not Listed	Not Sensitive	Not Listed	ROKAMBA;CAMBA; JAMBA
Animalia	Aves	Pluvialis fulva	Pacific Golden Plover	Not Listed	Not Sensitive	Not Listed	ROKAMBA;CAMBA; JAMBA
Animalia	Aves	Pluvialis squatarola	Grey Plover	Not Listed	Not Sensitive	Not Listed	ROKAMBA;CAMBA; JAMBA
Animalia	Aves	Polytelis swainsonii	Superb Parrot	Vulnerable	Category 3	Vulnerable	
Animalia	Aves	Procelsterna cerulea	Grey Ternlet	Vulnerable	Not Sensitive	Not Listed	
Animalia	Aves	Pterodroma leucoptera leucoptera	Gould's Petrel	Vulnerable	Not Sensitive	Endangered	
Animalia	Aves	Pterodroma neglecta neglecta	Kermadec Petrel (west Pacific subspecies)	Vulnerable	Not Sensitive	Vulnerable	
Animalia	Aves	Pterodroma nigripennis	Black-winged Petrel	Vulnerable	Not Sensitive	Not Listed	
Animalia	Aves	Pterodroma solandri	Providence Petrel	Vulnerable	Not Sensitive	Not Listed	
Animalia	Aves	Ptilinopus superbus	Superb Fruit-Dove	Vulnerable	Not Sensitive	Not Listed	
Animalia	Aves	Puffinus assimilis	Little Shearwater	Vulnerable	Not Sensitive	Not Listed	
Animalia	Aves	Pycnoptilus floccosus	Pilotbird	Not Listed	Not Sensitive	Vulnerable	
Animalia	Aves	Rostratula australis	Australian Painted Snipe	Endangered	Not Sensitive	Endangered	
Animalia	Aves	Stercorarius parasiticus	Arctic Jaeger	Not Listed	Not Sensitive	Not Listed	ROKAMBA;CAMBA; JAMBA
Animalia	Aves	Stercorarius pomarinus	Pomarine Jaeger	Not Listed	Not Sensitive	Not Listed	ROKAMBA;CAMBA; JAMBA
Animalia	Aves	Sterna hirundo	Common Tern	Not Listed	Not Sensitive	Not Listed	ROKAMBA;CAMBA; JAMBA

Kingdom	Class	Scientific	Common	NSW Conservation Status	NSW Sensitivity Class	Federal Conservation Status	Migratory Species Agreements
Animalia	Aves	<i>Sternula albifrons</i>	Little Tern	Endangered	Not Sensitive	Not Listed	ROKAMBA;CAMBA; JAMBA
Animalia	Aves	<i>Sternula nereis nereis</i>	Fairy Tern	Not Listed	Not Sensitive	Vulnerable	
Animalia	Aves	<i>Sula leucogaster</i>	Brown Booby	Not Listed	Not Sensitive	Not Listed	ROKAMBA;CAMBA; JAMBA
Animalia	Aves	<i>Thalassarche cauta</i>	Shy Albatross	Vulnerable	Not Sensitive	Vulnerable	
Animalia	Aves	<i>Thalassarche melanophris</i>	Black-browed Albatross	Vulnerable	Not Sensitive	Vulnerable	
Animalia	Aves	<i>Thalasseus bergii</i>	Crested Tern	Not Listed	Not Sensitive	Not Listed	JAMBA
Animalia	Aves	<i>Thinornis cucullatus cucullatus</i>	Eastern Hooded Dotterel	Critically Endangered	Not Sensitive	Vulnerable	
Animalia	Aves	<i>Tringa brevipes</i>	Grey-tailed Tattler	Not Listed	Not Sensitive	Not Listed	ROKAMBA;CAMBA; JAMBA
Animalia	Aves	<i>Tringa glareola</i>	Wood Sandpiper	Not Listed	Not Sensitive	Not Listed	ROKAMBA;CAMBA; JAMBA
Animalia	Aves	<i>Tringa incana</i>	Wandering Tattler	Not Listed	Not Sensitive	Not Listed	JAMBA
Animalia	Aves	<i>Tringa nebularia</i>	Common Greenshank	Not Listed	Not Sensitive	Not Listed	ROKAMBA;CAMBA; JAMBA
Animalia	Aves	<i>Tyto longimembris</i>	Eastern Grass Owl	Vulnerable	Category 3	Not Listed	
Animalia	Aves	<i>Tyto novaehollandiae</i>	Masked Owl	Vulnerable	Category 3	Not Listed	
Animalia	Aves	<i>Tyto tenebrosa</i>	Sooty Owl	Vulnerable	Category 3	Not Listed	
Animalia	Aves	<i>Xenus cinereus</i>	Terek Sandpiper	Vulnerable	Not Sensitive	Not Listed	ROKAMBA;CAMBA; JAMBA
Animalia	Gastropoda	<i>Meridolum maryae</i>	Maroubra Woodland Snail	Endangered	Not Sensitive	Not Listed	
Animalia	Insecta	<i>Menippus darcyi</i>		Endangered Population	Not Sensitive	Not Listed	
Animalia	Insecta	<i>Petalura gigantea</i>	Giant Dragonfly	Endangered	Not Sensitive	Not Listed	
Animalia	Mammalia	<i>Arctocephalus forsteri</i>	New Zealand Fur-seal	Vulnerable	Not Sensitive	Not Listed	
Animalia	Mammalia	<i>Arctocephalus pusillus doriferus</i>	Australian Fur-seal	Vulnerable	Not Sensitive	Not Listed	
Animalia	Mammalia	<i>Cercartetus nanus</i>	Eastern Pygmy-possum	Vulnerable	Not Sensitive	Not Listed	
Animalia	Mammalia	<i>Dasyurus maculatus</i>	Spotted-tailed Quoll	Vulnerable	Not Sensitive	Endangered	
Animalia	Mammalia	<i>Dugong dugon</i>	Dugong	Endangered	Not Sensitive	Not Listed	
Animalia	Mammalia	<i>Eubalaena australis</i>	Southern Right Whale	Endangered	Not Sensitive	Endangered	
Animalia	Mammalia	<i>Miniopterus australis</i>	Little Bent-winged Bat	Vulnerable	Not Sensitive	Not Listed	
Animalia	Mammalia	<i>Miniopterus orianae oceanensis</i>	Large Bent-winged Bat	Vulnerable	Not Sensitive	Not Listed	
Animalia	Mammalia	<i>Myotis macropus</i>	Southern Myotis	Vulnerable	Not Sensitive	Not Listed	
Animalia	Mammalia	<i>Phascolarctos cinereus</i>	Koala	Endangered	Not Sensitive	Endangered	
Animalia	Mammalia	<i>Physeter macrocephalus</i>	Sperm Whale	Vulnerable	Not Sensitive	Not Listed	
Animalia	Mammalia	<i>Pseudomys novaehollandiae</i>	New Holland Mouse	Not Listed	Not Sensitive	Vulnerable	
Animalia	Mammalia	<i>Pteropus poliocephalus</i>	Grey-headed Flying-fox	Vulnerable	Not Sensitive	Vulnerable	
Animalia	Mammalia	<i>Saccolaimus flaviventris</i>	Yellow-bellied Sheath-tail-bat	Vulnerable	Not Sensitive	Not Listed	
Animalia	Mammalia	<i>Scoteanax rueppellii</i>	Greater Broad-nosed Bat	Vulnerable	Not Sensitive	Not Listed	
Animalia	Reptilia	<i>Caretta caretta</i>	Loggerhead Turtle	Endangered	Not Sensitive	Endangered	

Kingdom	Class	Scientific	Common	NSW Conservation Status	NSW Sensitivity Class	Federal Conservation Status	Migratory Species Agreements
Animalia	Reptilia	<i>Chelonia mydas</i>	Green Turtle	Vulnerable	Not Sensitive	Vulnerable	
Animalia	Reptilia	<i>Dermochelys coriacea</i>	Leatherback Turtle	Endangered	Not Sensitive	Endangered	
Animalia	Reptilia	<i>Eretmochelys imbricata</i>	Hawksbill Turtle	Not Listed	Not Sensitive	Vulnerable	
Animalia	Reptilia	<i>Eulamprus leuraensis</i>	Blue Mountains Water Skink	Endangered	Not Sensitive	Endangered	
Animalia	Reptilia	<i>Hoplocephalus bungaroides</i>	Broad-headed Snake	Endangered	Category 2	Vulnerable	
Animalia	Reptilia	<i>Suta flagellum</i>	Little Whip Snake	Vulnerable	Not Sensitive	Not Listed	
Animalia	Reptilia	<i>Tiliqua occipitalis</i>	Western Blue-tongued Lizard	Vulnerable	Not Sensitive	Not Listed	
Animalia	Reptilia	<i>Uvidicolus sphyrurus</i>	Border Thick-tailed Gecko	Vulnerable	Not Sensitive	Vulnerable	
Animalia	Reptilia	<i>Varanus rosenbergi</i>	Rosenberg's Goanna	Vulnerable	Not Sensitive	Not Listed	
Plantae	Flora	<i>Acacia baueri</i> subsp. <i>aspera</i>		Vulnerable	Not Sensitive	Not Listed	
Plantae	Flora	<i>Acacia bynoeana</i>	Bynoe's Wattle	Endangered	Not Sensitive	Vulnerable	
Plantae	Flora	<i>Acacia prominens</i>	Gosford Wattle	Endangered Population	Not Sensitive	Not Listed	
Plantae	Flora	<i>Acacia terminalis</i> subsp. <i>Eastern Sydney</i>	Sunshine wattle	Endangered	Not Sensitive	Endangered	
Plantae	Flora	<i>Allocasuarina diminuta</i> subsp. <i>mimica</i>		Endangered Population	Not Sensitive	Not Listed	
Plantae	Flora	<i>Caladenia tessellata</i>	Thick Lip Spider Orchid	Endangered	Category 2	Vulnerable	
Plantae	Flora	<i>Callistemon linearifolius</i>	Netted Bottle Brush	Vulnerable	Category 3	Not Listed	
Plantae	Flora	<i>Chamaesyce psammogeton</i>	Sand Spurge	Endangered	Not Sensitive	Not Listed	
Plantae	Flora	<i>Cryptostylis hunteriana</i>	Leafless Tongue Orchid	Vulnerable	Category 2	Vulnerable	
Plantae	Flora	<i>Doryanthes palmeri</i>	Giant Spear Lily	Vulnerable	Not Sensitive	Not Listed	
Plantae	Flora	<i>Endiandra hayesii</i>	Rusty Rose Walnut	Vulnerable	Not Sensitive	Vulnerable	
Plantae	Flora	<i>Epacris purpurascens</i> var. <i>purpurascens</i>		Vulnerable	Not Sensitive	Not Listed	
Plantae	Flora	<i>Eucalyptus camfieldii</i>	Camfield's Stringybark	Vulnerable	Not Sensitive	Vulnerable	
Plantae	Flora	<i>Eucalyptus nicholii</i>	Narrow-leaved Black Peppermint	Vulnerable	Not Sensitive	Vulnerable	
Plantae	Flora	<i>Eucalyptus scoparia</i>	Wallangarra White Gum	Endangered	Not Sensitive	Vulnerable	
Plantae	Flora	<i>Genoplesium baueri</i>	Bauer's Midge Orchid	Endangered	Category 2	Endangered	
Plantae	Flora	<i>Hibbertia fumana</i>		Critically Endangered	Not Sensitive	Not Listed	
Plantae	Flora	<i>Hibbertia puberula</i>		Endangered	Not Sensitive	Not Listed	
Plantae	Flora	<i>Leucopogon exolasius</i>	Woronora Beard-heath	Vulnerable	Not Sensitive	Vulnerable	
Plantae	Flora	<i>Macadamia tetraphylla</i>	Rough-shelled Bush Nut	Vulnerable	Not Sensitive	Vulnerable	
Plantae	Flora	<i>Maundia triglochinos</i>		Vulnerable	Not Sensitive	Not Listed	
Plantae	Flora	<i>Melaleuca deanei</i>	Deane's Paperbark	Vulnerable	Not Sensitive	Vulnerable	
Plantae	Flora	<i>Persoonia hirsuta</i>	Hairy Geebung	Endangered	Category 3	Endangered	
Plantae	Flora	<i>Prostanthera densa</i>	Villous Mint-bush	Vulnerable	Not Sensitive	Vulnerable	

Kingdom	Class	Scientific	Common	NSW Conservation Status	NSW Sensitivity Class	Federal Conservation Status	Migratory Species Agreements
Plantae	Flora	<i>Pterostylis</i> sp. Botany Bay	Botany Bay Bearded Orchid	Endangered	Category 2	Endangered	
Plantae	Flora	<i>Rhodamnia rubescens</i>	Scrub Turpentine	Critically Endangered	Not Sensitive	Critically Endangered	
Plantae	Flora	<i>Senecio spathulatus</i>	Coast Groundsel	Endangered	Not Sensitive	Not Listed	
Plantae	Flora	<i>Syzygium paniculatum</i>	Magenta Lilly Pilly	Endangered	Not Sensitive	Vulnerable	
Plantae	Flora	<i>Tetradlea juncea</i>	Black-eyed Susan	Vulnerable	Not Sensitive	Vulnerable	
Plantae	Flora	<i>Thelymitra atrorubra</i>	Black-hooded Sun Orchid	Critically Endangered	Category 2	Not Listed	
Plantae	Flora	<i>Tinospora tinctoria</i>	Arrow-head Vine	Vulnerable	Not Sensitive	Not Listed	
Plantae	Flora	<i>Wilsonia rotundifolia</i>	Round-leafed Wilsonia	Endangered	Not Sensitive	Not Listed	

Data does not include NSW category 1 sensitive species.

NSW BioNet: © State of NSW and Office of Environment and Heritage

Location Confidences

Where Lotsearch has had to georeference features from supplied addresses, a location confidence has been assigned to the data record. This indicates a confidence to the positional accuracy of the feature. Where applicable, a code is given under the field heading "LC" or "LocConf". These codes lookup to the following location confidences:

LC Code	Location Confidence
Premise Match	Georeferenced to the site location / premise or part of site
Area Match	Georeferenced to an approximate or general area
Road Match	Georeferenced to a road or rail corridor
Road Intersection	Georeferenced to a road intersection
Buffered Point	A point feature buffered to x metres
Adjacent Match	Land adjacent to a georeferenced feature
Network of Features	Georeferenced to a network of features
Suburb Match	Georeferenced to a suburb boundary
As Supplied	Spatial data supplied by provider

USE OF REPORT - APPLICABLE TERMS

The following terms apply to any person (End User) who is given the Report by the person who purchased the Report from Lotsearch Pty Ltd (ABN: 89 600 168 018) (Lotsearch) or who otherwise has access to the Report (Terms). The contract terms that apply between Lotsearch and the purchaser of the Report are specified in the order form pursuant to which the Report was ordered and the terms set out below are of no effect as between Lotsearch and the purchaser of the Report.

1. End User acknowledges and agrees that:
 - (a) the Report is compiled from or using content (**Third Party Content**) which is comprised of:
 - (i) content provided to Lotsearch by third party content suppliers with whom Lotsearch has contractual arrangements or content which is freely available or methodologies licensed to Lotsearch by third parties with whom Lotsearch has contractual arrangements (**Third Party Content Suppliers**); and
 - (ii) content which is derived from content described in paragraph (i);
 - (b) Neither Lotsearch nor Third Party Content Suppliers takes any responsibility for or give any warranty in relation to the accuracy or completeness of any Third Party Content included in the Report including any contaminated land assessment or other assessment included as part of a Report;
 - (c) the Third Party Content Suppliers do not constitute an exhaustive set of all repositories or sources of information available in relation to the property which is the subject of the Report (**Property**) and accordingly neither Lotsearch nor Third Party Content Suppliers gives any warranty in relation to the accuracy or completeness of the Third Party Content incorporated into the report including any contaminated land assessment or other assessment included as part of a Report;
 - (d) Reports are generated at a point in time (as specified by the date/time stamp appearing on the Report) and accordingly the Report is based on the information available at that point in time and Lotsearch is not obliged to undertake any additional reporting to take into consideration any information that may become available between the point in time specified by the date/time stamp and the date on which the Report was provided by Lotsearch to the purchaser of the Report;
 - (e) Reports must be used or reproduced in their entirety and End User must not reproduce or make available to other persons only parts of the Report;
 - (f) Lotsearch has not undertaken any physical inspection of the property;
 - (g) neither Lotsearch nor Third Party Content Suppliers warrants that all land uses or features whether past or current are identified in the Report;
 - (h) the Report does not include any information relating to the actual state or condition of the Property;
 - (i) the Report should not be used or taken to indicate or exclude actual fitness or unfitness of Land or Property for any particular purpose
 - (j) the Report should not be relied upon for determining saleability or value or making any other decisions in relation to the Property and in particular should not be taken to be a rating or assessment of the desirability or market value of the property or its features; and
 - (k) the End User should undertake its own inspections of the Land or Property to satisfy itself that there are no defects or failures
2. The End User may not make the Report or any copies or extracts of the report or any part of it available to any other person. If End User wishes to provide the Report to any other person or make extracts or copies of the Report, it must contact the purchaser of the Report before doing so to ensure the proposed use is consistent with the contract terms between Lotsearch and the purchaser.
3. Neither Lotsearch (nor any of its officers, employees or agents) nor any of its Third Party Content Suppliers will have any liability to End User or any person to whom End User provides the Report and End User must not represent that Lotsearch or any of its Third Party Content Suppliers accepts liability to any such person or make any other representation to any such person on behalf of Lotsearch or any Third Party Content Supplier.
4. The End User hereby to the maximum extent permitted by law:
 - (a) acknowledges that the Lotsearch (nor any of its officers, employees or agents), nor any of its Third Party Content Supplier have any liability to it under or in connection with the

- Report or these Terms;
- (b) waives any right it may have to claim against Third Party Content Supplier in connection with the Report, or the negotiation of, entry into, performance of, or termination of these Terms; and
 - (c) releases each Third Party Content Supplier from any claim it may have otherwise had in connection with the Report, or the negotiation of, entry into, performance of, or termination of these Terms.
5. The End User acknowledges that any Third Party Supplier shall be entitled to plead the benefits conferred on it under clause 4, despite not being a party to these terms.
 6. End User must not remove any copyright notices, trade marks, digital rights management information, other embedded information, disclaimers or limitations from the Report or authorise any person to do so.
 7. End User acknowledges and agrees that Lotsearch and Third Party Content Suppliers retain ownership of all copyright, patent, design right (registered or unregistered), trade marks (registered or unregistered), database right or other data right, moral right or know how or any other intellectual property right in any Report or any other item, information or data included in or provided as part of a Report.
 8. To the extent permitted by law and subject to paragraph 9, all implied terms, representations and warranties whether statutory or otherwise relating to the subject matter of these Terms other than as expressly set out in these Terms are excluded.
 9. Subject to paragraph 6, Lotsearch excludes liability to End User for loss or damage of any kind, however caused, due to Lotsearch's negligence, breach of contract, breach of any law, in equity, under indemnities or otherwise, arising out of all acts, omissions and events whenever occurring.
 10. Lotsearch acknowledges that if, under applicable State, Territory or Commonwealth law, End User is a consumer certain rights may be conferred on End User which cannot be excluded, restricted or modified. If so, and if that law applies to Lotsearch, then, Lotsearch's liability is limited to the greater of an amount equal to the cost of resupplying the Report and the maximum extent permitted under applicable laws.
 11. Subject to paragraph 9, neither Lotsearch nor the End User is liable to the other for:
 - (a) any indirect, incidental, consequential, special or exemplary damages arising out of or in relation to the Report or these Terms; or
 - (b) any loss of profit, loss of revenue, loss of interest, loss of data, loss of goodwill or loss of business opportunities, business interruption arising directly or indirectly out of or in relation to the Report or these Terms,irrespective of how that liability arises including in contract or tort, liability under indemnity or for any other common law, equitable or statutory cause of action or otherwise.
 12. These Terms are subject to New South Wales law.